

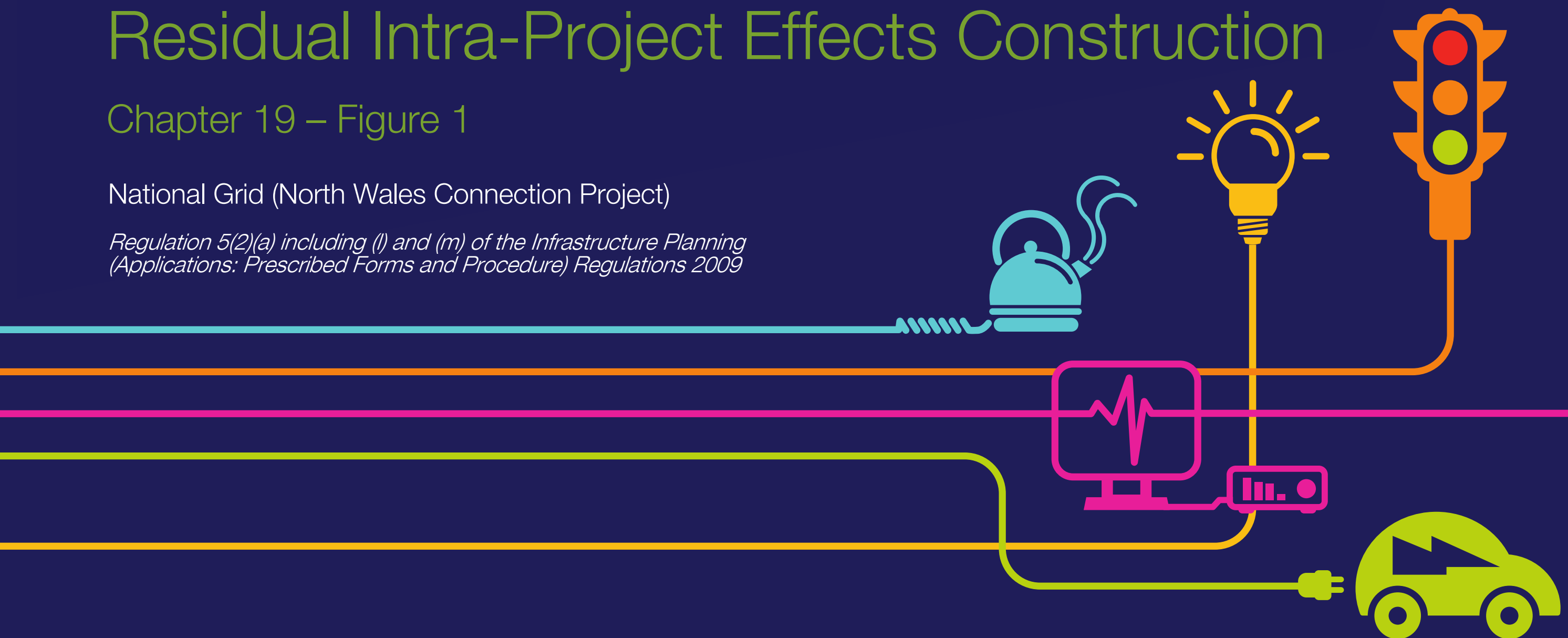
# DOCUMENT 5.19.1.1

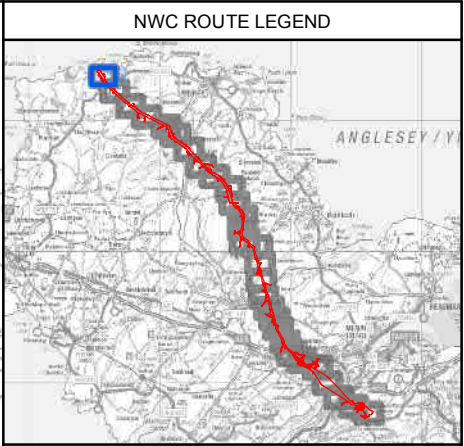
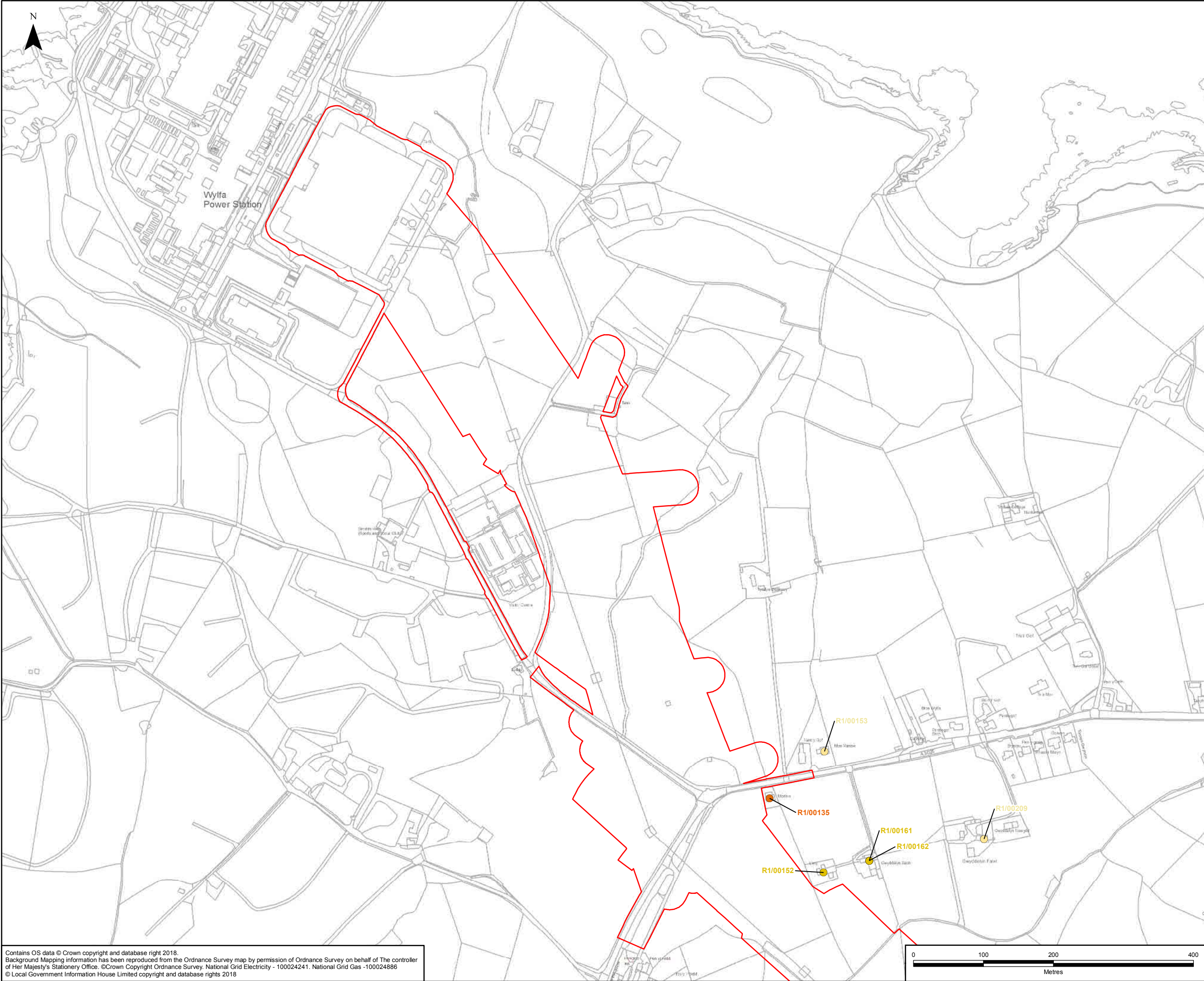
## Residual Intra-Project Effects Construction

### Chapter 19 – Figure 1

National Grid (North Wales Connection Project)

*Regulation 5(2)(a) including (l) and (m) of the Infrastructure Planning (Applications: Prescribed Forms and Procedure) Regulations 2009*





**LEGEND**

ORDER LIMITS

SECTION OUTLINES

**RESIDUAL EFFECT**

● MAJOR

● MODERATE

● MINOR

— MAJOR

— MODERATE

— MINOR

A	23/08/2018	ENVIRONMENTAL STATEMENT	JB	JF	CC
Rev	Date	Description	GIS	Chk	App



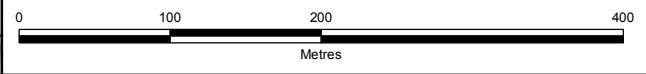
Scheme: NORTH WALES CONNECTION PROJECT

Document Number: 5.19.1.1

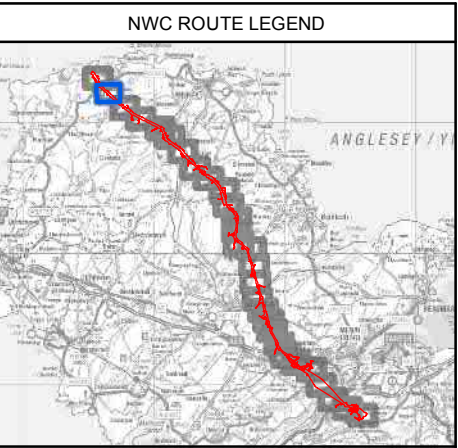
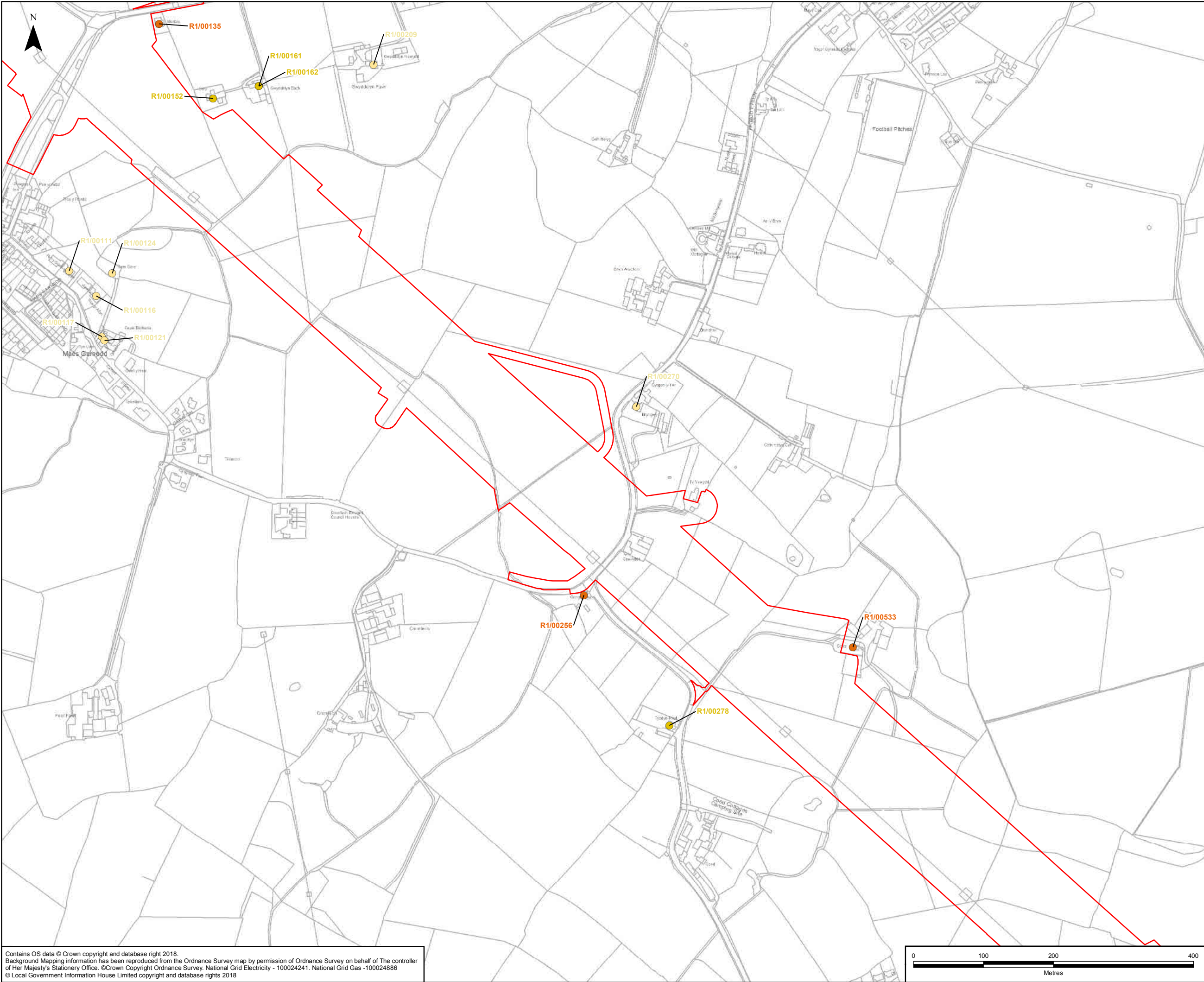
Document Title: FIGURE 19.1  
RESIDUAL INTRA-PROJECT EFFECTS CONSTRUCTION  
SECTION A

Creator: JB	Date: 23/08/2018	Checker: JF	Date: 23/08/2018	Approver: CC	Date: 23/08/2018
Document Type: FIGURE	Scale: 1:5,000	Format: A3	Sheets: 1 of 29	Rev: A	

Contains OS data © Crown copyright and database right 2018.  
Background Mapping Information has been reproduced from the Ordnance Survey map by permission of Ordnance Survey on behalf of The controller of Her Majesty's Stationery Office. ©Crown Copyright Ordnance Survey. National Grid Electricity - 100024241. National Grid Gas - 100024886  
© Local Government Information House Limited copyright and database rights 2018







**LEGEND**

ORDER LIMITS

SECTION CUTLINES

RESIDUAL EFFECT

- MAJOR
- MODERATE
- MINOR

MAJOR

MODERATE

MINOR

A	23/08/2018	ENVIRONMENTAL STATEMENT	JB	JF	CC
Rev	Date	Description	GIS	Chk	App

**nationalgrid**

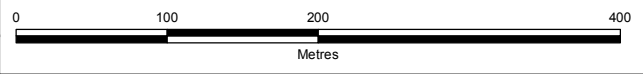
Scheme: NORTH WALES CONNECTION PROJECT

Document Number: 5.19.1.1

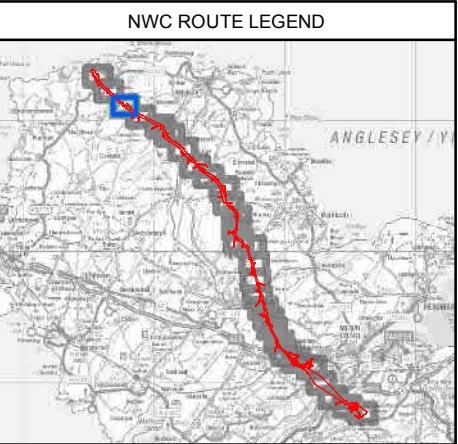
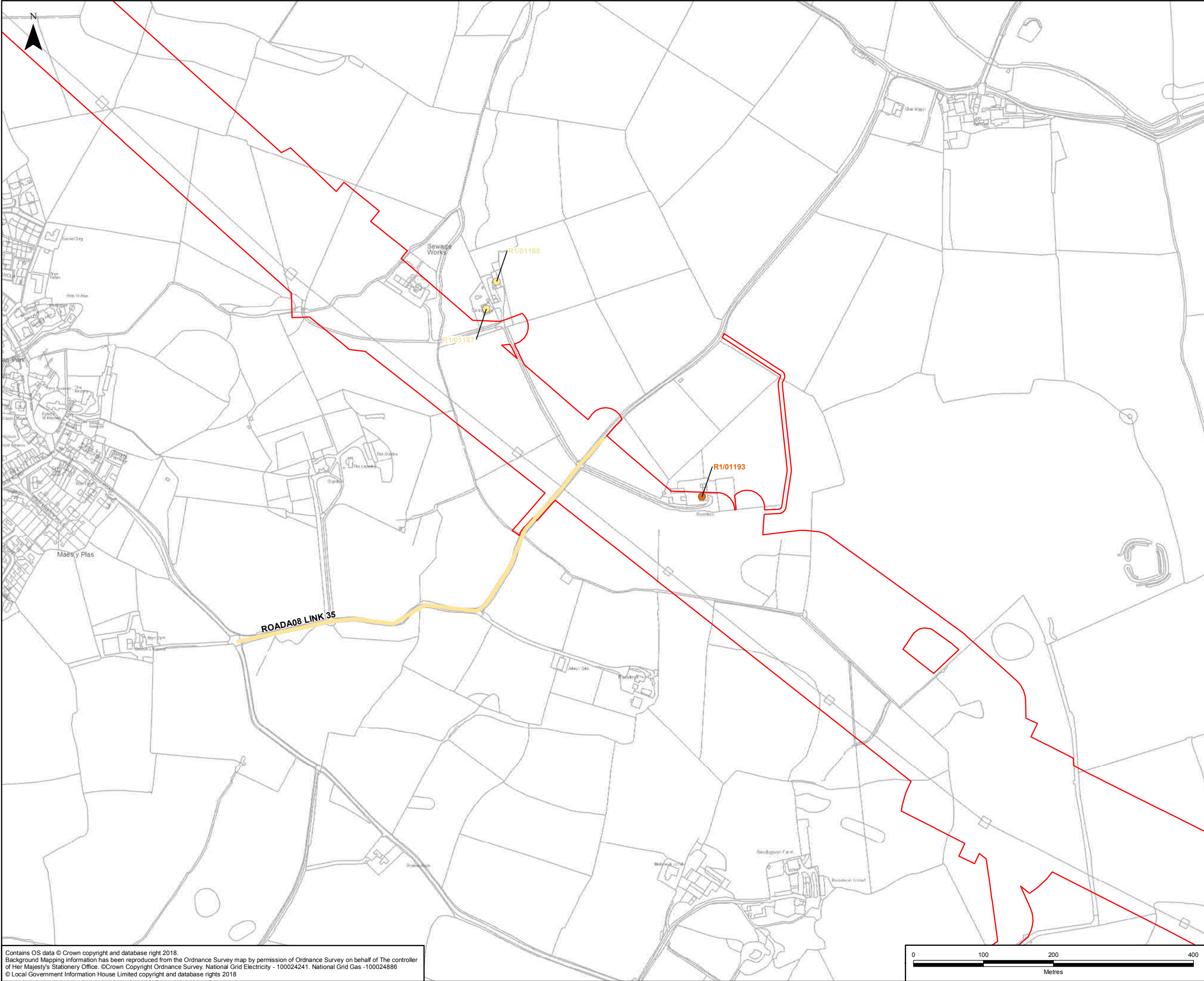
Document Title: FIGURE 19.1  
RESIDUAL INTRA-PROJECT EFFECTS CONSTRUCTION  
SECTION A

Creator: JB	Date: 23/08/2018	Checker: JF	Date: 23/08/2018	Approver: CC	Date: 23/08/2018
Document Type: FIGURE	Scale: 1:5,000	Format: A3	Sheets: 2 of 29	Rev: A	

Contains OS data © Crown copyright and database right 2018.  
Background Mapping Information has been reproduced from the Ordnance Survey map by permission of Ordnance Survey on behalf of The controller of Her Majesty's Stationery Office. ©Crown Copyright Ordnance Survey. National Grid Electricity - 100024241. National Grid Gas -100024886  
© Local Government Information House Limited copyright and database rights 2018







**LEGEND**

ORDER LIMITS

SECTION OUTLINES

**RESIDUAL EFFECT**

● MAJOR

● MODERATE

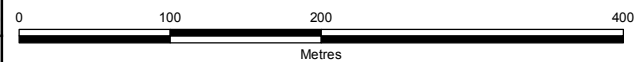
● MINOR

— MAJOR

— MODERATE

— MINOR

Contains OS data © Crown copyright and database right 2018.  
Background Mapping Information has been reproduced from the Ordnance Survey map by permission of Ordnance Survey on behalf of The controller of Her Majesty's Stationery Office. ©Crown Copyright Ordnance Survey. National Grid Electricity - 100024241. National Grid Gas -100024886  
© Local Government Information House Limited copyright and database rights 2018



A	23/08/2018	ENVIRONMENTAL STATEMENT	JB	JF	CC
Rev	Date	Description	GIS	Chk	App

Scheme: NORTH WALES CONNECTION PROJECT

Document Number: 5.19.1.1

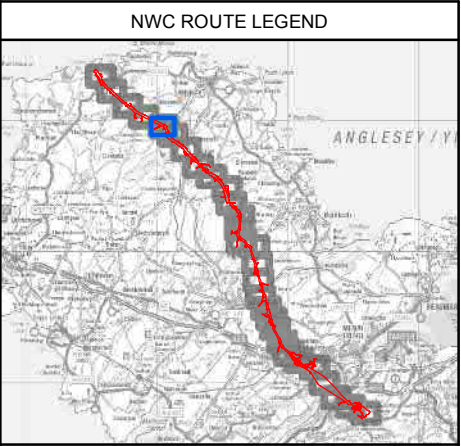
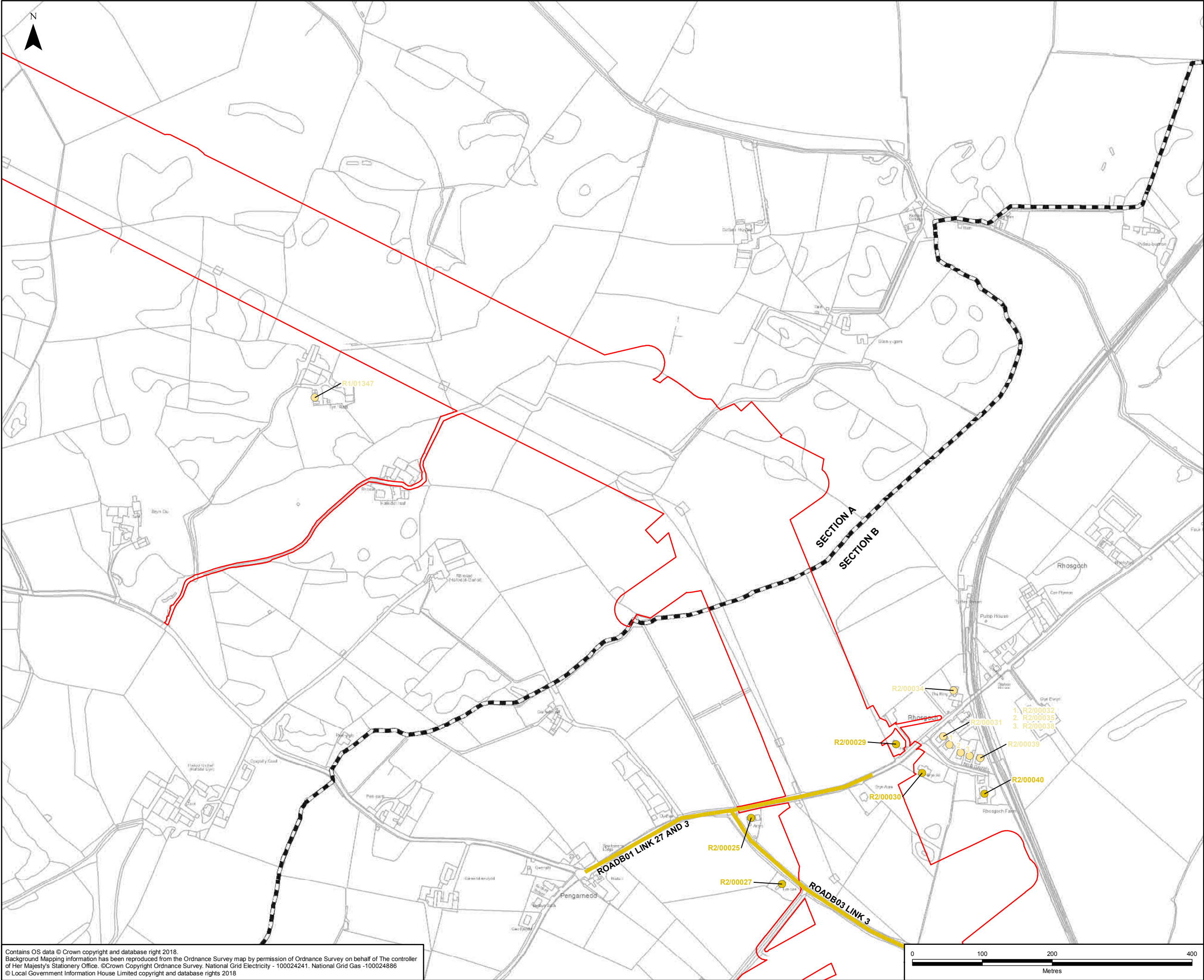
Document Title: FIGURE 19.1  
RESIDUAL INTRA-PROJECT EFFECTS CONSTRUCTION  
SECTION A

Creator: JB	Date: 23/08/2018	Checker: JF	Date: 23/08/2018	Approver: CC	Date: 23/08/2018
Document Type: FIGURE	Scale: 1:5,000	Format: A3	Sheets: 3 of 29	Rev: A	









**LEGEND**

ORDER LIMITS

SECTION OUTLINES

**RESIDUAL EFFECT**

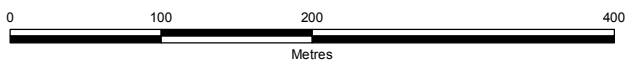
- MAJOR
- MODERATE
- MINOR

MAJOR

MODERATE

MINOR

Contains OS data © Crown copyright and database right 2018.  
Background Mapping Information has been reproduced from the Ordnance Survey map by permission of Ordnance Survey on behalf of The controller of Her Majesty's Stationery Office. ©Crown Copyright Ordnance Survey. National Grid Electricity - 100024241. National Grid Gas -100024886  
© Local Government Information House Limited copyright and database rights 2018



A	23/08/2018	ENVIRONMENTAL STATEMENT	JB	JF	CC
Rev	Date	Description	GIS	Chk	App

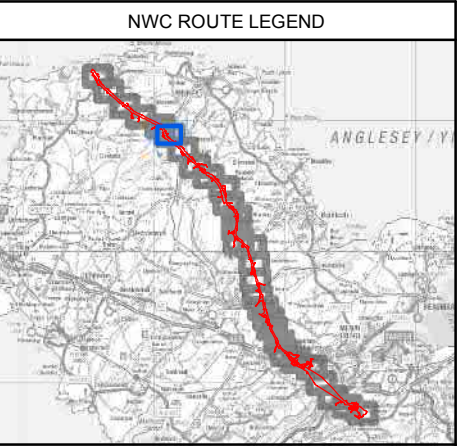
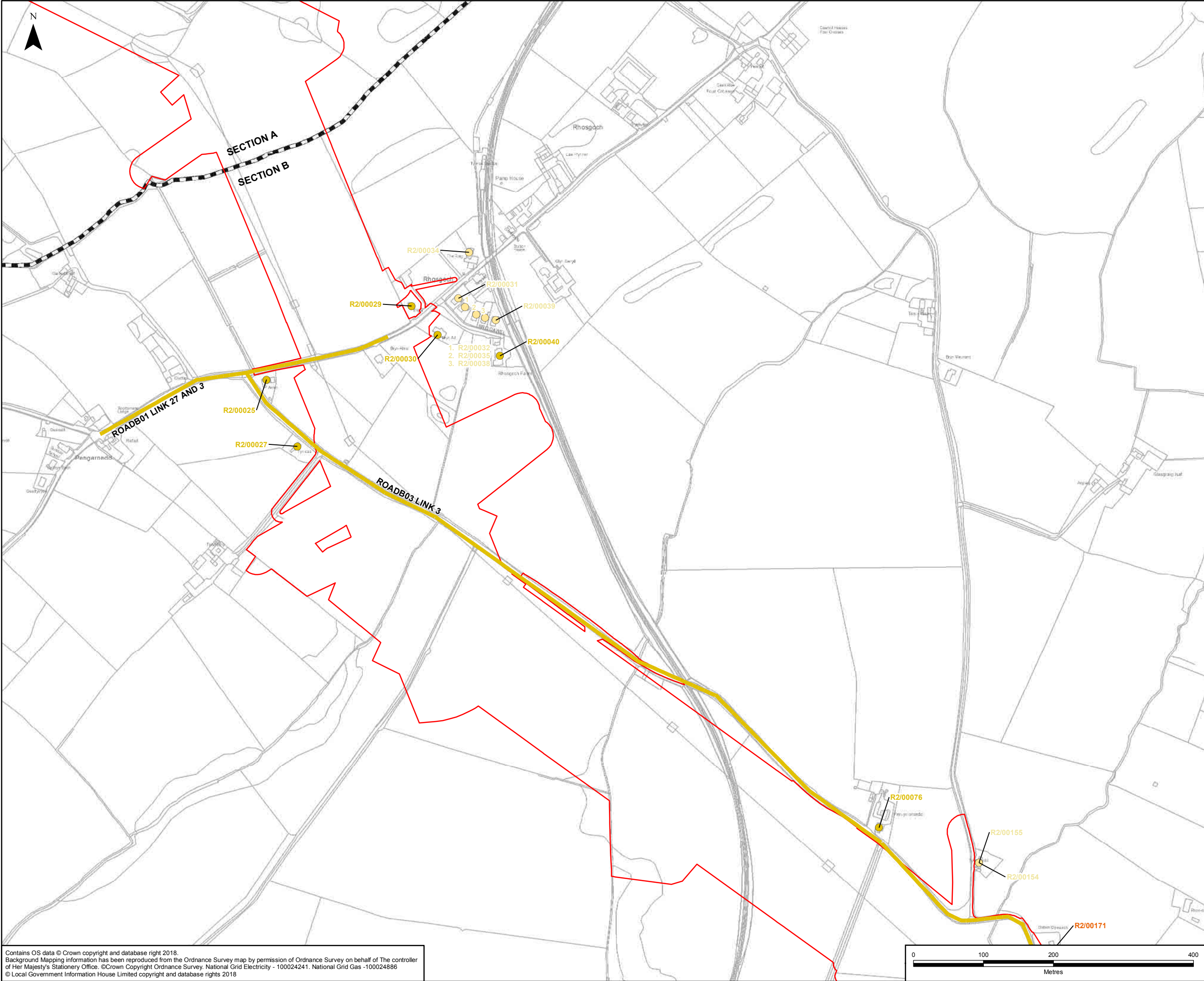
Scheme: NORTH WALES CONNECTION PROJECT

Document Number: 5.19.1.1

Document Title: FIGURE 19.1  
RESIDUAL INTRA-PROJECT EFFECTS CONSTRUCTION  
SECTION A

Creator: JB	Date: 23/08/2018	Checker: JF	Date: 23/08/2018	Approver: CC	Date: 23/08/2018
Document Type: FIGURE	Scale: 1:5,000	Format: A3	Sheets: 5 of 29	Rev: A	





**LEGEND**

ORDER LIMITS

SECTION OUTLINES

**RESIDUAL EFFECT**

● MAJOR

● MODERATE

● MINOR

— MAJOR

— MODERATE

— MINOR

A	23/08/2018	ENVIRONMENTAL STATEMENT	JB	JF	CC
Rev	Date	Description	GIS	Chk	App

Scheme: NORTH WALES CONNECTION PROJECT

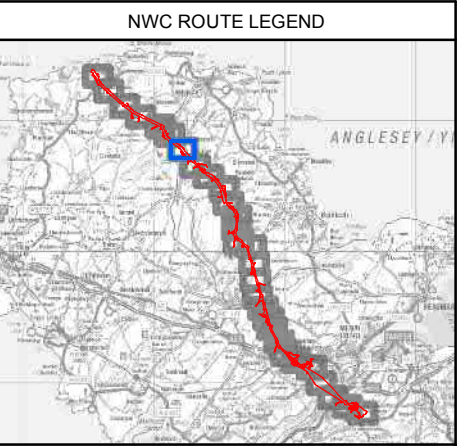
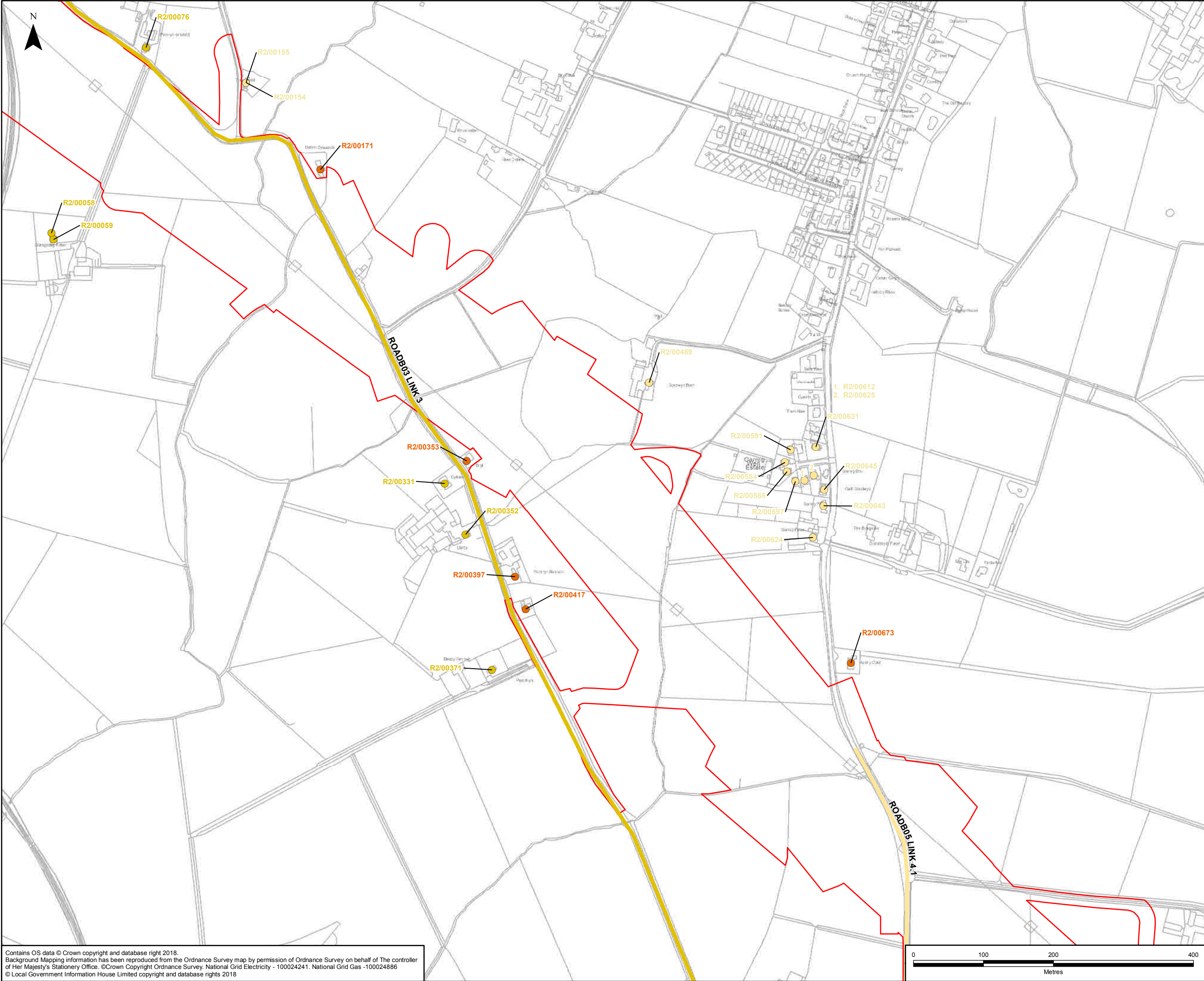
Document Number: 5.19.1.1

Document Title: FIGURE 19.1  
RESIDUAL INTRA-PROJECT EFFECTS CONSTRUCTION  
SECTION B

Creator: JB	Date: 23/08/2018	Checker: JF	Date: 23/08/2018	Approver: CC	Date: 23/08/2018
Document Type: FIGURE	Scale: 1:5,000	Format: A3	Sheets: 6 of 29	Rev: A	

Contains OS data © Crown copyright and database right 2018.  
Background Mapping Information has been reproduced from the Ordnance Survey map by permission of Ordnance Survey on behalf of The controller of Her Majesty's Stationery Office. ©Crown Copyright Ordnance Survey. National Grid Electricity - 100024241. National Grid Gas -100024886  
© Local Government Information House Limited copyright and database rights 2018





**LEGEND**

ORDER LIMITS

SECTION OUTLINES

**RESIDUAL EFFECT**

- MAJOR
- MODERATE
- MINOR

— MAJOR

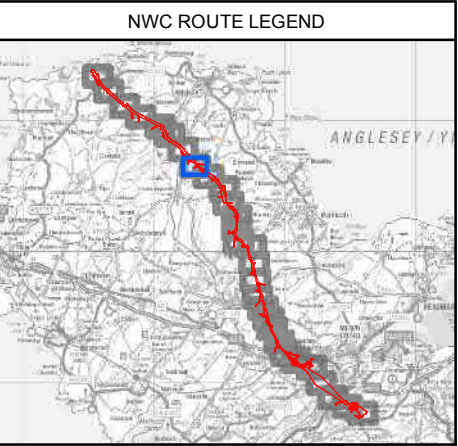
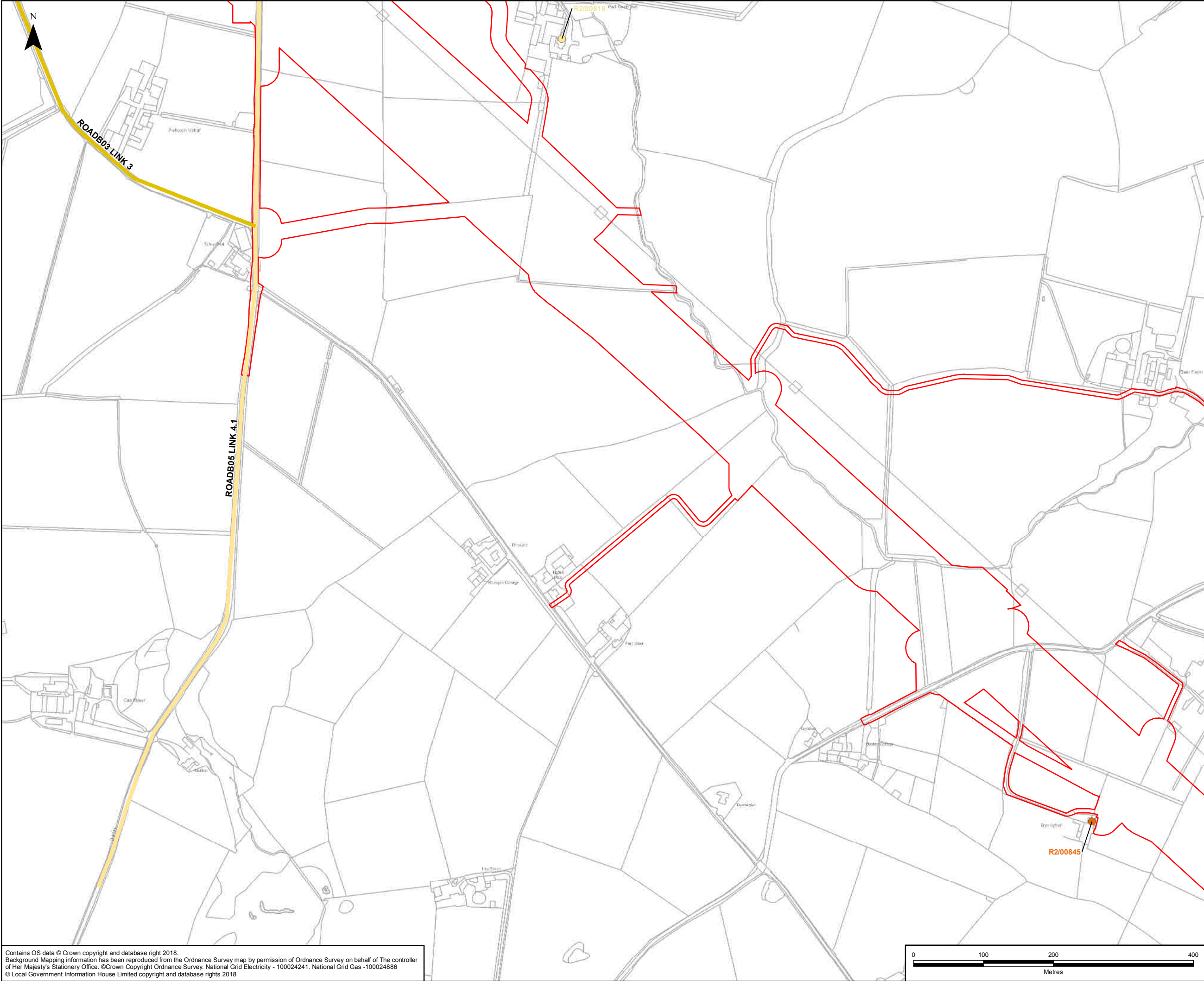
— MODERATE

— MINOR

Contains OS data © Crown copyright and database right 2018.  
Background Mapping Information has been reproduced from the Ordnance Survey map by permission of Ordnance Survey on behalf of The controller of Her Majesty's Stationery Office. ©Crown Copyright Ordnance Survey. National Grid Electricity - 100024241. National Grid Gas -100024886  
© Local Government Information House Limited copyright and database rights 2018

A	23/08/2018	ENVIRONMENTAL STATEMENT	JB	JF	CC
Rev	Date	Description	GIS	Chk	App
Scheme: NORTH WALES CONNECTION PROJECT					
Document Number: 5.19.1.1					
Document Title: FIGURE 19.1 RESIDUAL INTRA-PROJECT EFFECTS CONSTRUCTION SECTION B					
Creator: JB	Date: 23/08/2018	Checker: JF	Date: 23/08/2018	Approver: CC	Date: 23/08/2018
Document Type: FIGURE	Scale: 1:5,000	Format: A3	Sheets: 7 of 29	Rev: A	





**LEGEND**

ORDER LIMITS

SECTION OUTLINES

**RESIDUAL EFFECT**

● MAJOR

● MODERATE

● MINOR

— MAJOR

— MODERATE

— MINOR

A	23/08/2018	ENVIRONMENTAL STATEMENT	JB	JF	CC
Rev	Date	Description	GIS	Chk	App

**nationalgrid**

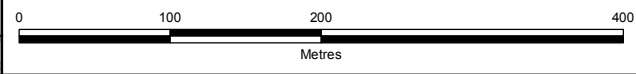
Scheme: NORTH WALES CONNECTION PROJECT

Document Number: 5.19.1.1

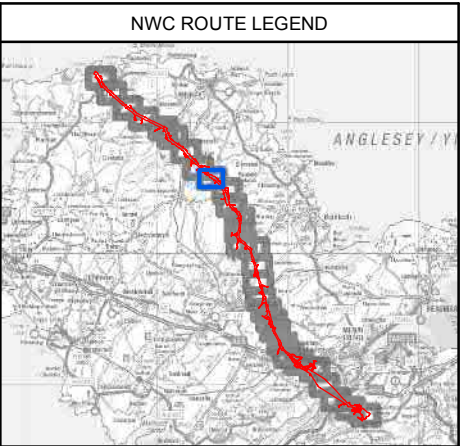
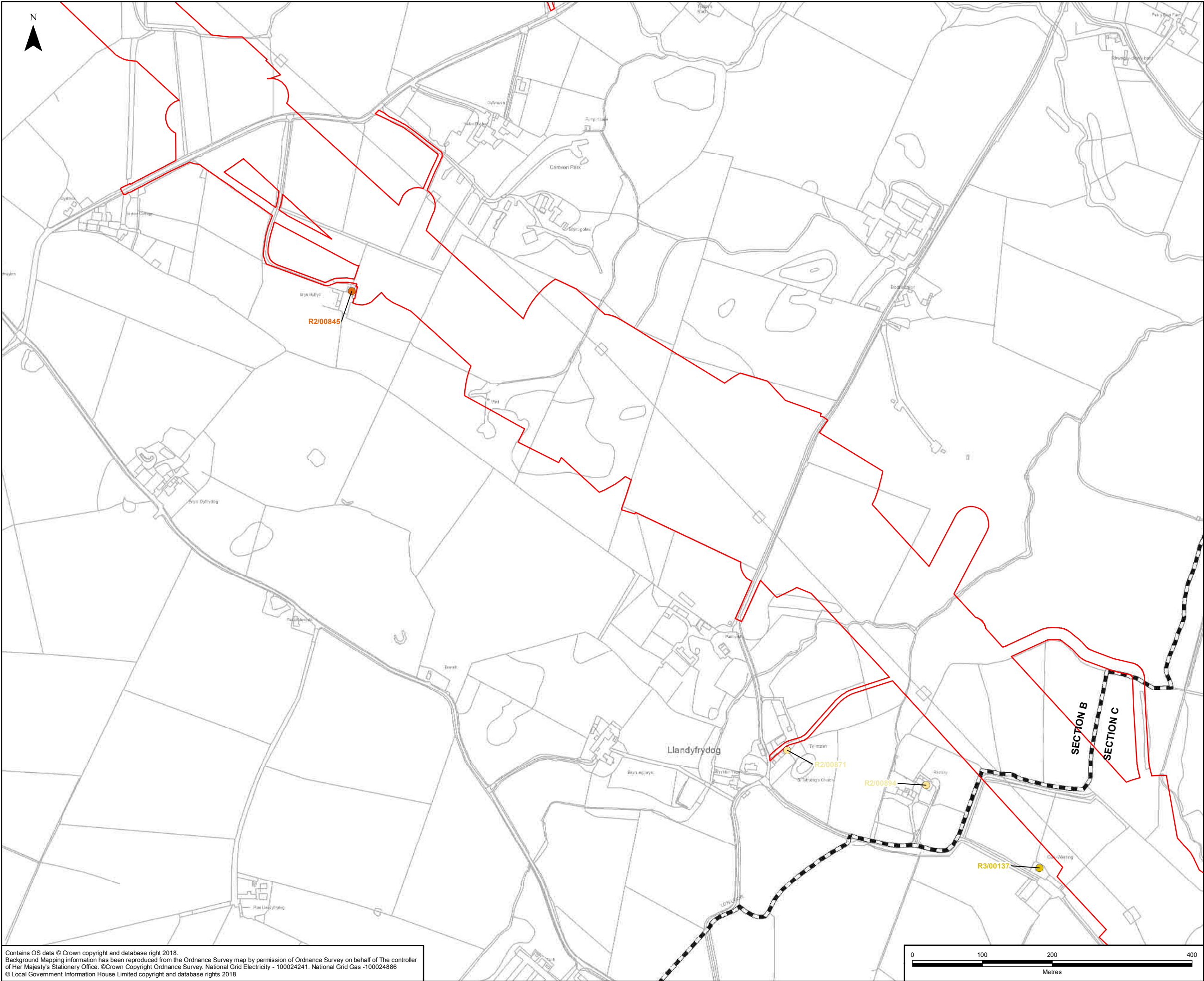
Document Title: FIGURE 19.1  
RESIDUAL INTRA-PROJECT EFFECTS CONSTRUCTION  
SECTION B

Creator:	Date:	Checker:	Date:	Approver:	Date:
JB	23/08/2018	JF	23/08/2018	CC	23/08/2018
Document Type:	Scale:	Format:	Sheets:	Rev:	
FIGURE	1:5,000	A3	8 of 29	A	

Contains OS data © Crown copyright and database right 2018.  
Background Mapping Information has been reproduced from the Ordnance Survey map by permission of Ordnance Survey on behalf of The controller of Her Majesty's Stationery Office. ©Crown Copyright Ordnance Survey. National Grid Electricity - 100024241. National Grid Gas -100024886  
© Local Government Information House Limited copyright and database rights 2018







**LEGEND**

ORDER LIMITS

SECTION OUTLINES

RESIDUAL EFFECT

- MAJOR
- MODERATE
- MINOR

MAJOR

MODERATE

MINOR

A	23/08/2018	ENVIRONMENTAL STATEMENT	JB	JF	CC
Rev	Date	Description	GIS	Chk	App



Scheme: NORTH WALES CONNECTION PROJECT

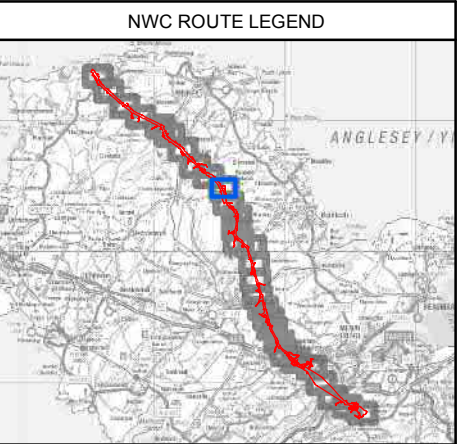
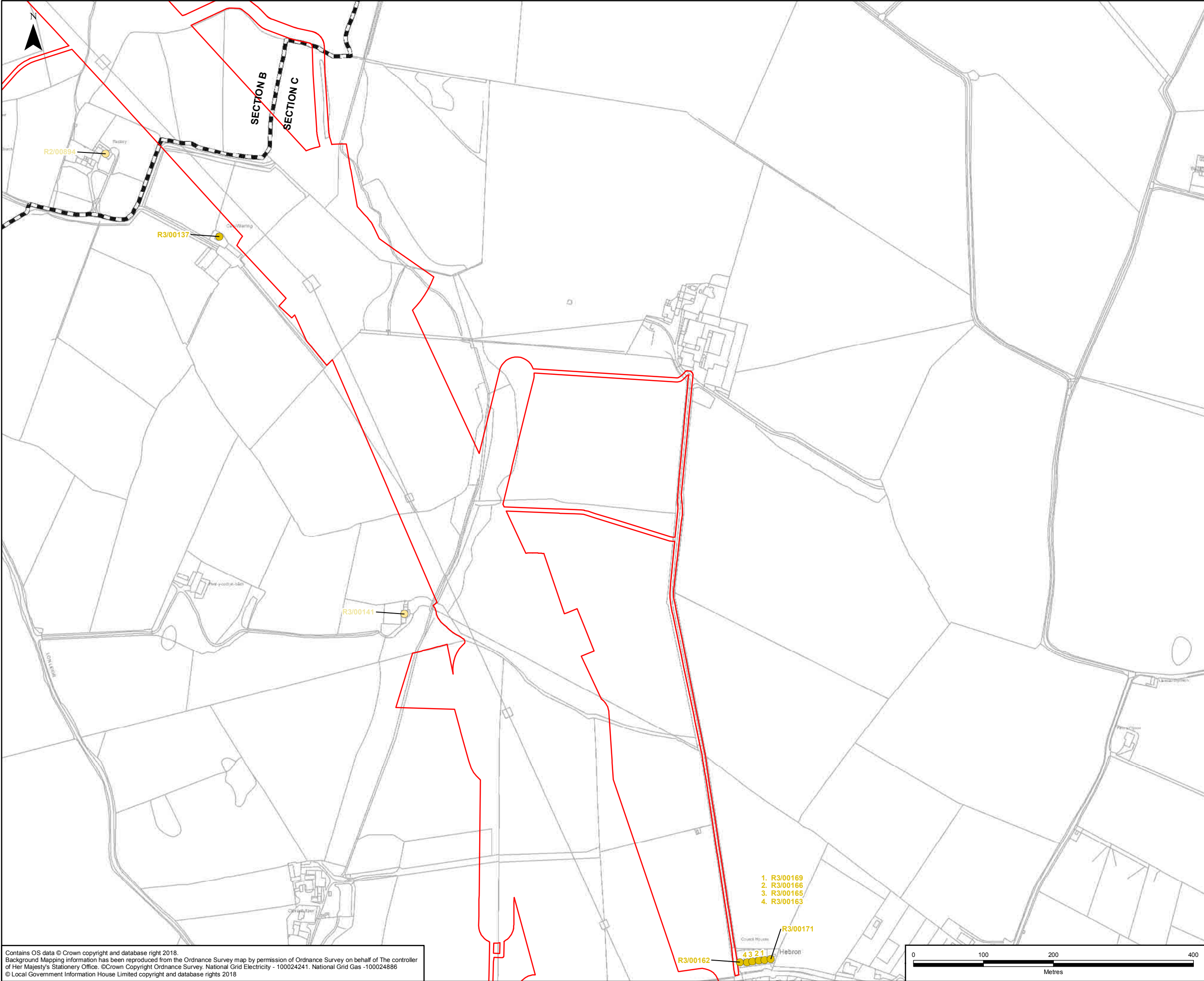
Document Number: 5.19.1.1

Document Title: FIGURE 19.1  
RESIDUAL INTRA-PROJECT EFFECTS CONSTRUCTION  
SECTION B

Creator:	Date:	Checker:	Date:	Approver:	Date:
JB	23/08/2018	JF	23/08/2018	CC	23/08/2018
Document Type:	Scale:	Format:	Sheets:	Rev:	
FIGURE	1:5,000	A3	9 of 29	A	

Contains OS data © Crown copyright and database right 2018.  
Background Mapping Information has been reproduced from the Ordnance Survey map by permission of Ordnance Survey on behalf of The controller of Her Majesty's Stationery Office. ©Crown Copyright Ordnance Survey. National Grid Electricity - 100024241. National Grid Gas -100024886  
© Local Government Information House Limited copyright and database rights 2018





**LEGEND**

ORDER LIMITS

SECTION CUTLINES

RESIDUAL EFFECT

- MAJOR
- MODERATE
- MINOR

MAJOR

MODERATE

MINOR

A	23/08/2018	ENVIRONMENTAL STATEMENT	JB	JF	CC
Rev	Date	Description	GIS	Chk	App

**nationalgrid**

Scheme: NORTH WALES CONNECTION PROJECT

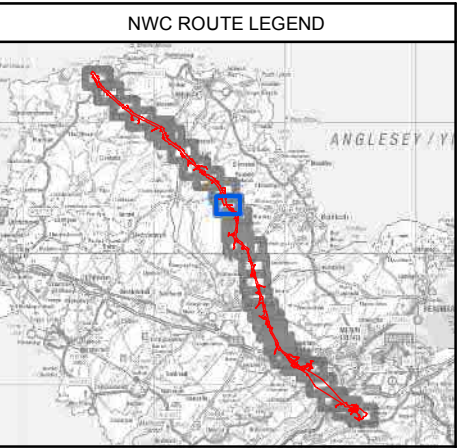
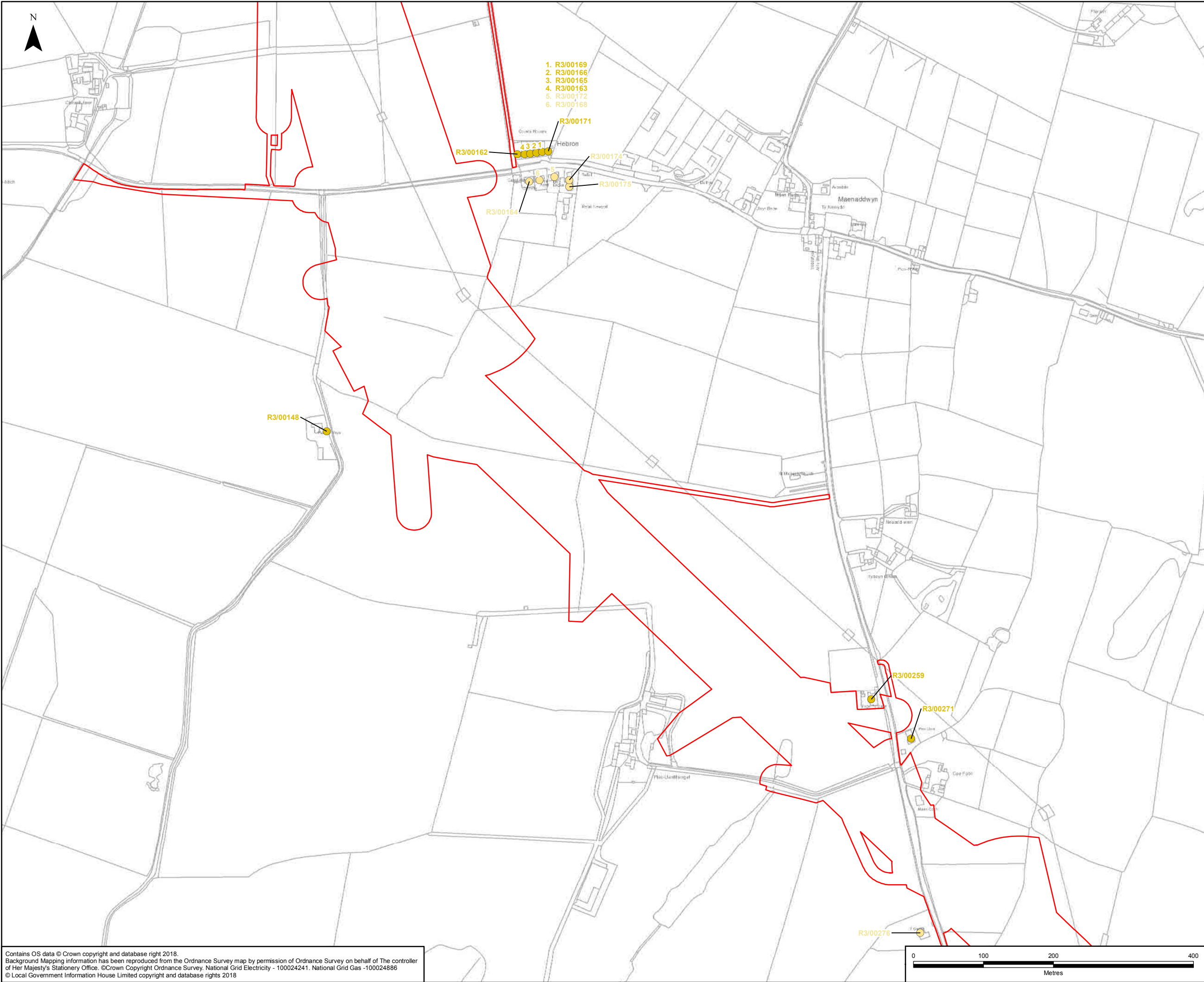
Document Number: 5.19.1.1

Document Title: FIGURE 19.1  
RESIDUAL INTRA-PROJECT EFFECTS CONSTRUCTION  
SECTION C

Creator: JB	Date: 23/08/2018	Checker: JF	Date: 23/08/2018	Approver: CC	Date: 23/08/2018
Document Type: FIGURE	Scale: 1:5,000	Format: A3	Sheets: 10 of 29	Rev: A	

Contains OS data © Crown copyright and database right 2018.  
Background Mapping Information has been reproduced from the Ordnance Survey map by permission of Ordnance Survey on behalf of The controller of Her Majesty's Stationery Office. ©Crown Copyright Ordnance Survey. National Grid Electricity - 100024241. National Grid Gas -100024886  
© Local Government Information House Limited copyright and database rights 2018





**LEGEND**

ORDER LIMITS

SECTION CUTLINES

RESIDUAL EFFECT

- MAJOR
- MODERATE
- MINOR

MAJOR

MODERATE

MINOR

A	23/08/2018	ENVIRONMENTAL STATEMENT	JB	JF	CC
Rev	Date	Description	GIS	Chk	App

**nationalgrid**

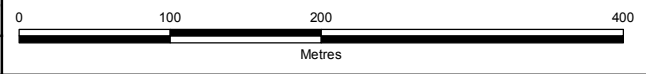
Scheme: NORTH WALES CONNECTION PROJECT

Document Number: 5.19.1.1

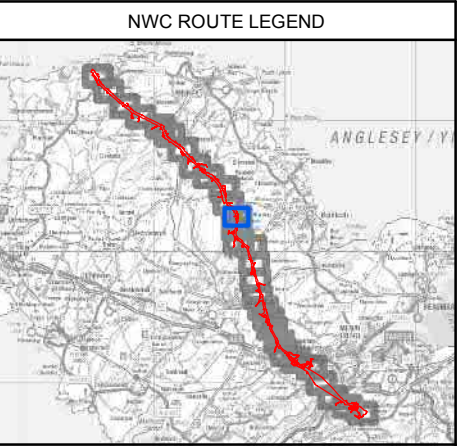
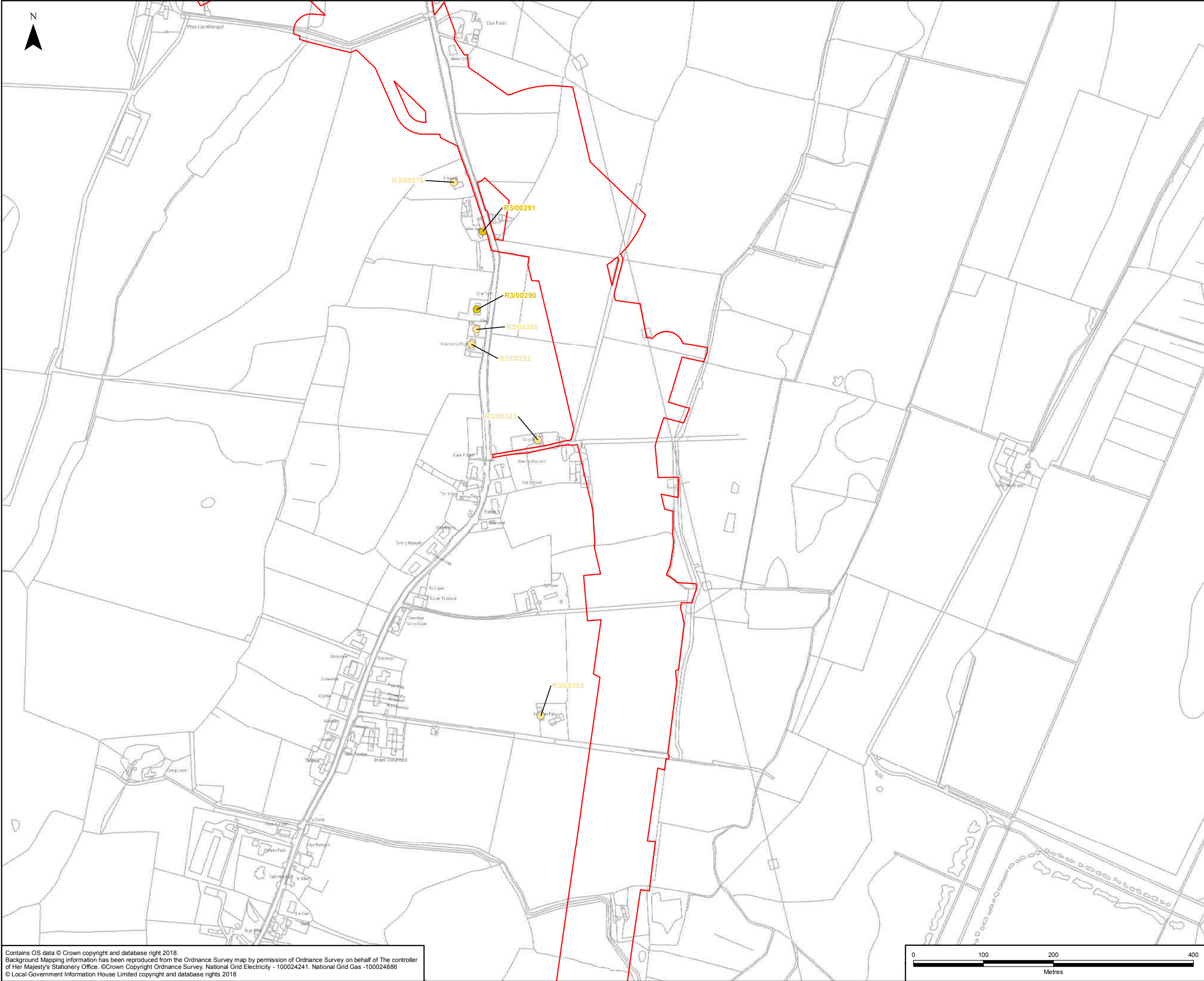
Document Title: FIGURE 19.1  
RESIDUAL INTRA-PROJECT EFFECTS CONSTRUCTION  
SECTION C

Creator: JB	Date: 23/08/2018	Checker: JF	Date: 23/08/2018	Approver: CC	Date: 23/08/2018
Document Type: FIGURE	Scale: 1:5,000	Format: A3	Sheets: 11 of 29	Rev: A	

Contains OS data © Crown copyright and database right 2018.  
Background Mapping Information has been reproduced from the Ordnance Survey map by permission of Ordnance Survey on behalf of The controller of Her Majesty's Stationery Office. ©Crown Copyright Ordnance Survey. National Grid Electricity - 100024241. National Grid Gas -100024886  
© Local Government Information House Limited copyright and database rights 2018







**LEGEND**

ORDER LIMITS

SECTION CUTLINES

**RESIDUAL EFFECT**

● MAJOR

● MODERATE

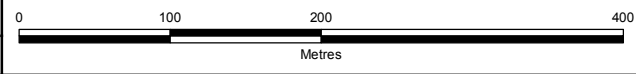
● MINOR

— MAJOR

— MODERATE

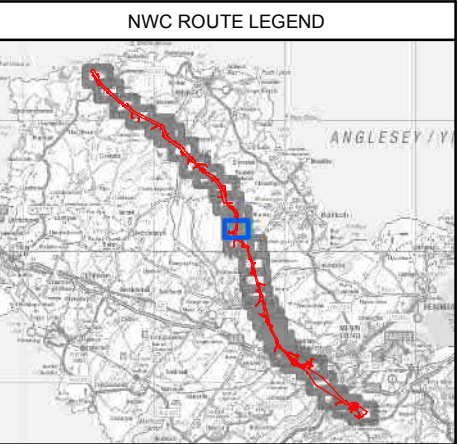
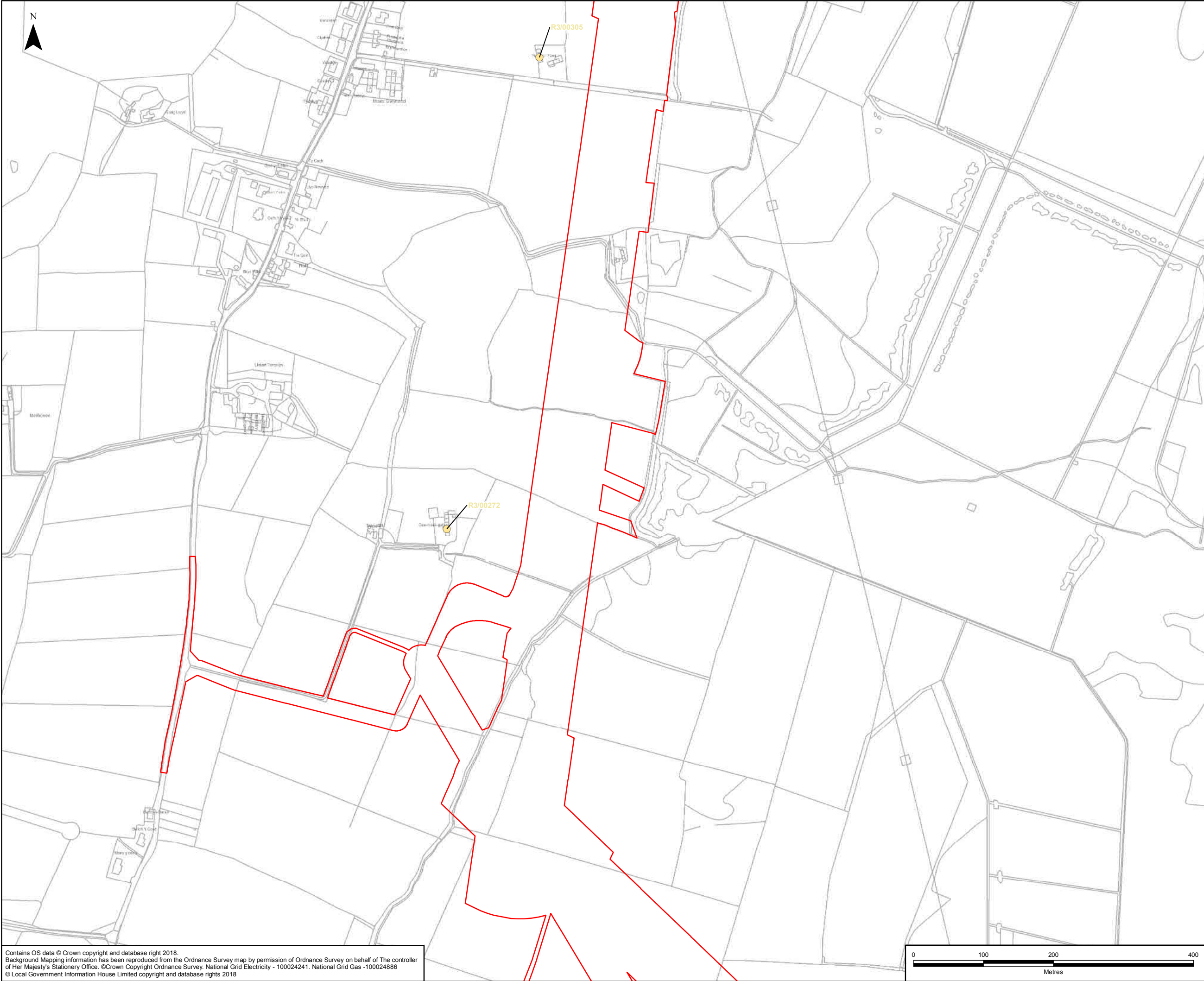
— MINOR

Contains OS data © Crown copyright and database right 2018.  
Background Mapping Information has been reproduced from the Ordnance Survey map by permission of Ordnance Survey on behalf of The controller of Her Majesty's Stationery Office. ©Crown Copyright Ordnance Survey. National Grid Electricity - 100024241. National Grid Gas - 100024886  
© Local Government Information House Limited copyright and database rights 2018



A	23/08/2018	ENVIRONMENTAL STATEMENT	JB	JF	CC
Rev	Date	Description	GIS	Chk	App
Scheme: NORTH WALES CONNECTION PROJECT					
Document Number: 5.19.1.1					
Document Title: FIGURE 19.1 RESIDUAL INTRA-PROJECT EFFECTS CONSTRUCTION SECTION C					
Creator: JB	Date: 23/08/2018	Checker: JF	Date: 23/08/2018	Approver: CC	Date: 23/08/2018
Document Type: FIGURE	Scale: 1:5,000	Format: A3	Sheets: 12 of 29	Rev: A	





**LEGEND**

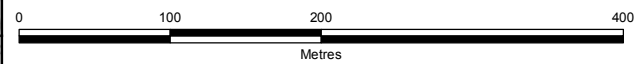
ORDER LIMITS

SECTION OUTLINES

**RESIDUAL EFFECT**

- MAJOR
- MODERATE
- MINOR
- MAJOR
- MODERATE
- MINOR

Contains OS data © Crown copyright and database right 2018.  
Background Mapping Information has been reproduced from the Ordnance Survey map by permission of Ordnance Survey on behalf of The controller of Her Majesty's Stationery Office. ©Crown Copyright Ordnance Survey, National Grid Electricity - 100024241. National Grid Gas -100024886  
© Local Government Information House Limited copyright and database rights 2018



A	23/08/2018	ENVIRONMENTAL STATEMENT	JB	JF	CC
Rev	Date	Description	GIS	Chk	App

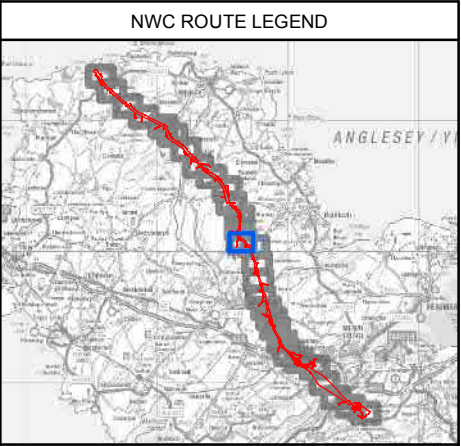
Scheme: NORTH WALES CONNECTION PROJECT

Document Number: 5.19.1.1

Document Title: FIGURE 19.1  
RESIDUAL INTRA-PROJECT EFFECTS CONSTRUCTION  
SECTION C

Creator: JB	Date: 23/08/2018	Checker: JF	Date: 23/08/2018	Approver: CC	Date: 23/08/2018
Document Type: FIGURE	Scale: 1:5,000	Format: A3	Sheets: 13 of 29	Rev: A	





**LEGEND**

ORDER LIMITS - OPTION A

SECTION OUTLINES

**RESIDUAL EFFECT**

- MAJOR
- MODERATE
- MINOR
- MAJOR
- MODERATE
- MINOR

A	23/08/2018	ENVIRONMENTAL STATEMENT	JB	JF	CC
Rev	Date	Description	GIS	Chk	App



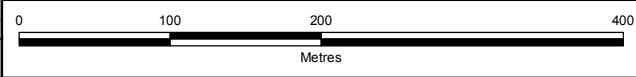
Scheme: NORTH WALES CONNECTION PROJECT

Document Number: 5.19.1.1

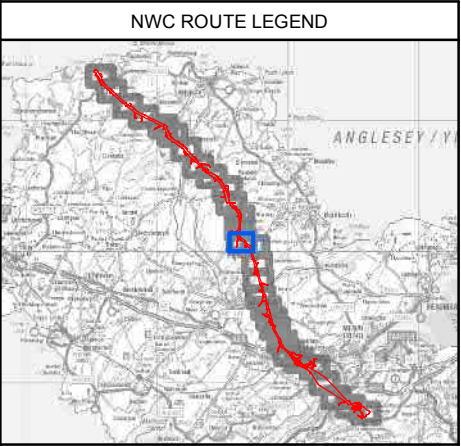
Document Title: FIGURE 19.1  
RESIDUAL INTRA-PROJECT EFFECTS CONSTRUCTION  
SECTION C OPTION A

Creator:	Date:	Checker:	Date:	Approver:	Date:
JB	23/08/2018	JF	23/08/2018	CC	23/08/2018
Document Type:	Scale:	Format:	Sheets:	Rev:	
FIGURE	1:5,000	A3	14 of 29 Option A	A	

Contains OS data © Crown copyright and database right 2018.  
Background Mapping Information has been reproduced from the Ordnance Survey map by permission of Ordnance Survey on behalf of The controller of Her Majesty's Stationery Office. ©Crown Copyright Ordnance Survey. National Grid Electricity - 100024241. National Grid Gas -100024886  
© Local Government Information House Limited copyright and database rights 2018







**LEGEND**

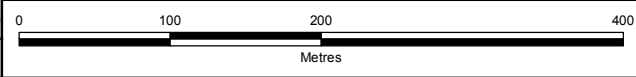
ORDER LIMITS - OPTION B

SECTION OUTLINES

**RESIDUAL EFFECT**

- MAJOR
- MODERATE
- MINOR
- MAJOR
- MODERATE
- MINOR

Contains OS data © Crown copyright and database right 2018.  
Background Mapping Information has been reproduced from the Ordnance Survey map by permission of Ordnance Survey on behalf of The controller of Her Majesty's Stationery Office. ©Crown Copyright Ordnance Survey. National Grid Electricity - 100024241. National Grid Gas -100024886  
© Local Government Information House Limited copyright and database rights 2018



A	23/08/2018	ENVIRONMENTAL STATEMENT	JB	JF	CC
Rev	Date	Description	GIS	Chk	App



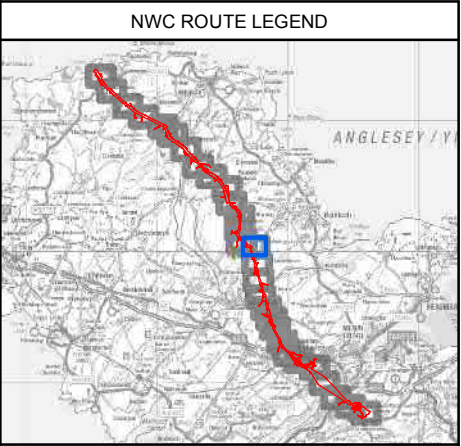
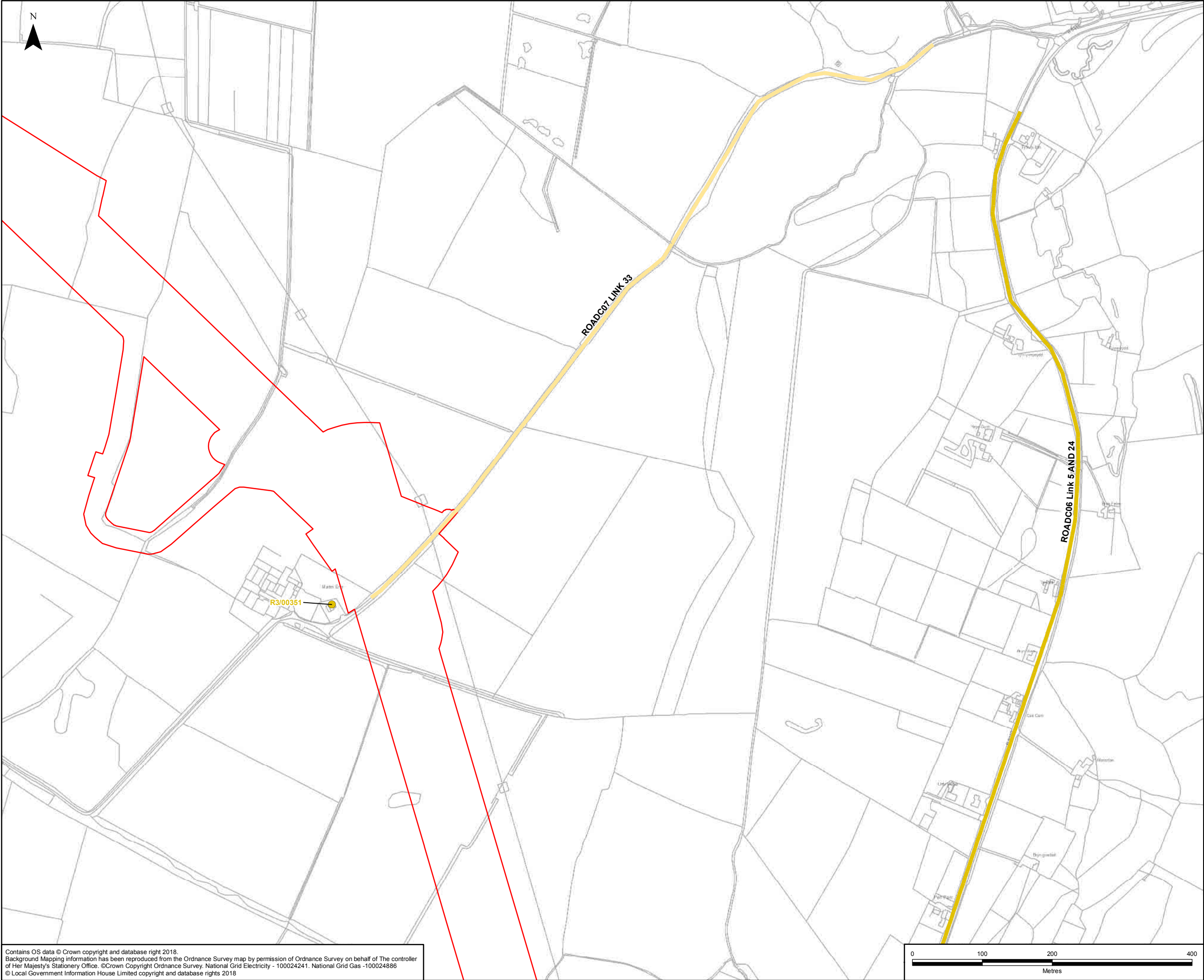
Scheme: NORTH WALES CONNECTION PROJECT

Document Number: 5.19.1.1

Document Title: FIGURE 19.1  
RESIDUAL INTRA-PROJECT EFFECTS CONSTRUCTION  
SECTION C OPTION B

Creator:	Date:	Checker:	Date:	Approver:	Date:
JB	23/08/2018	JF	23/08/2018	CC	23/08/2018
Document Type:	Scale:	Format:	Sheets:	Rev:	
FIGURE	1:5,000	A3	14 of 29 Option B	A	





**LEGEND**

ORDER LIMITS - OPTION A

SECTION OUTLINES

**RESIDUAL EFFECT**

MAJOR

MODERATE

MINOR

MAJOR

MODERATE

MINOR

A	23/08/2018	ENVIRONMENTAL STATEMENT	JB	JF	CC
Rev	Date	Description	GIS	Chk	App

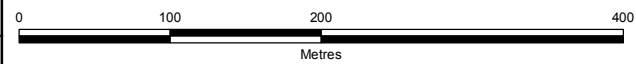
Scheme: NORTH WALES CONNECTION PROJECT

Document Number: 5.19.1.1

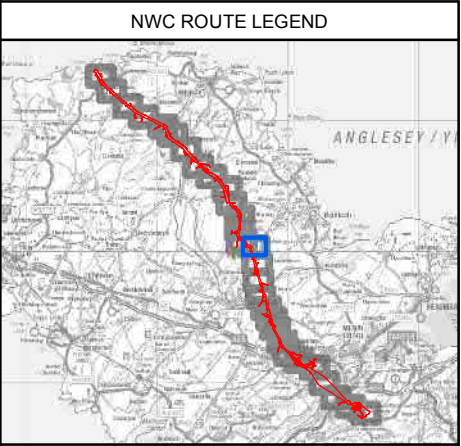
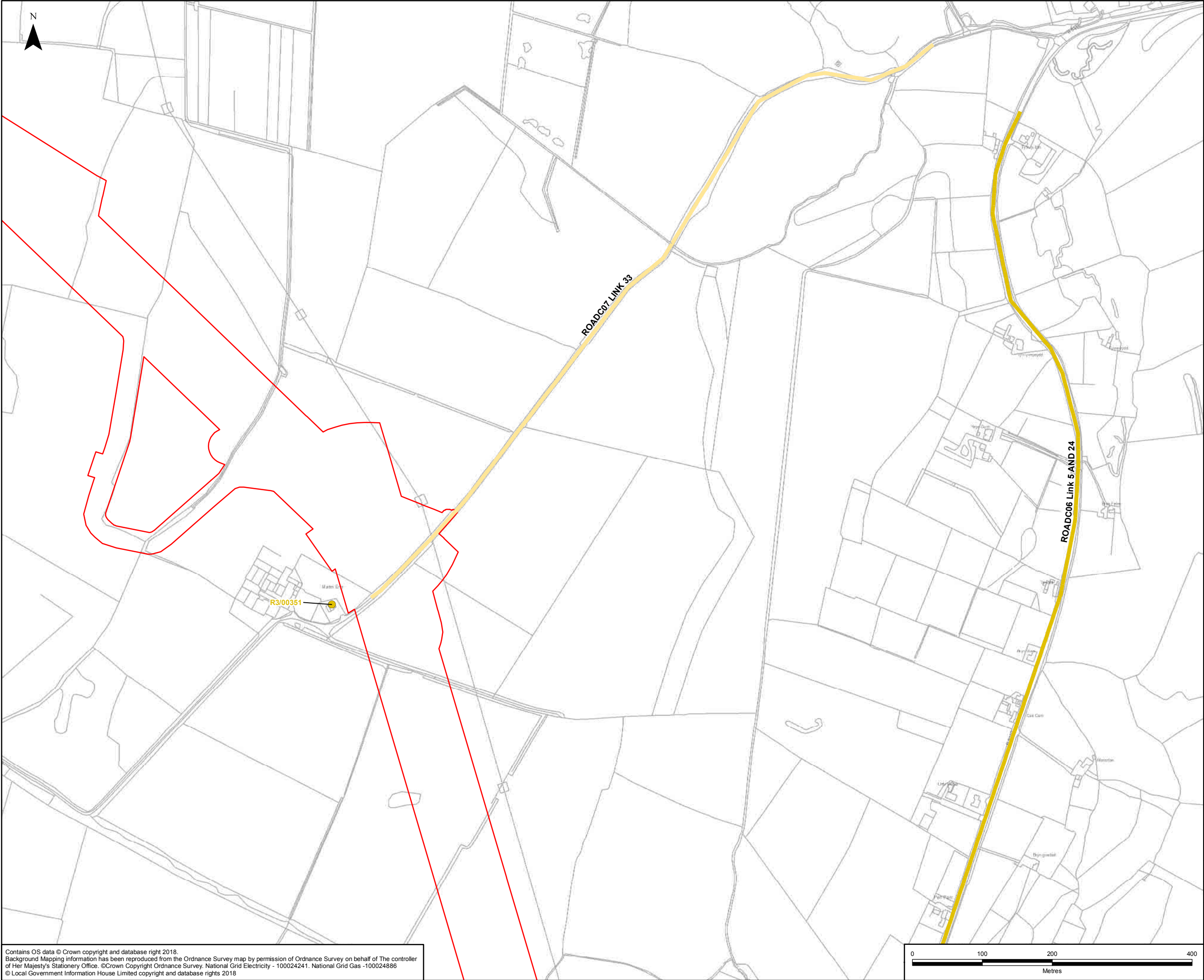
Document Title: FIGURE 19.1  
RESIDUAL INTRA-PROJECT EFFECTS CONSTRUCTION  
SECTION C OPTION A

Creator: JB	Date: 23/08/2018	Checker: JF	Date: 23/08/2018	Approver: CC	Date: 23/08/2018
Document Type: FIGURE	Scale: 1:5,000	Format: A3	Sheets: 15 of 29 Option A	Rev: A	

Contains OS data © Crown copyright and database right 2018.  
Background Mapping Information has been reproduced from the Ordnance Survey map by permission of Ordnance Survey on behalf of The controller of Her Majesty's Stationery Office. ©Crown Copyright Ordnance Survey. National Grid Electricity - 100024241. National Grid Gas -100024886  
© Local Government Information House Limited copyright and database rights 2018







**LEGEND**

ORDER LIMITS - OPTION B

SECTION OUTLINES

RESIDUAL EFFECT

- MAJOR
- MODERATE
- MINOR

MAJOR

MODERATE

MINOR

A	23/08/2018	ENVIRONMENTAL STATEMENT	JB	JF	CC
Rev	Date	Description	GIS	Chk	App

**nationalgrid**

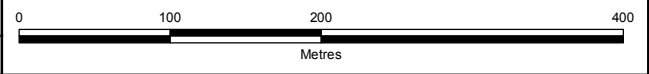
Scheme: NORTH WALES CONNECTION PROJECT

Document Number: 5.19.1.1

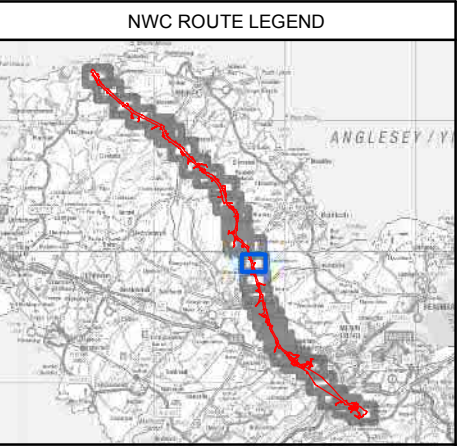
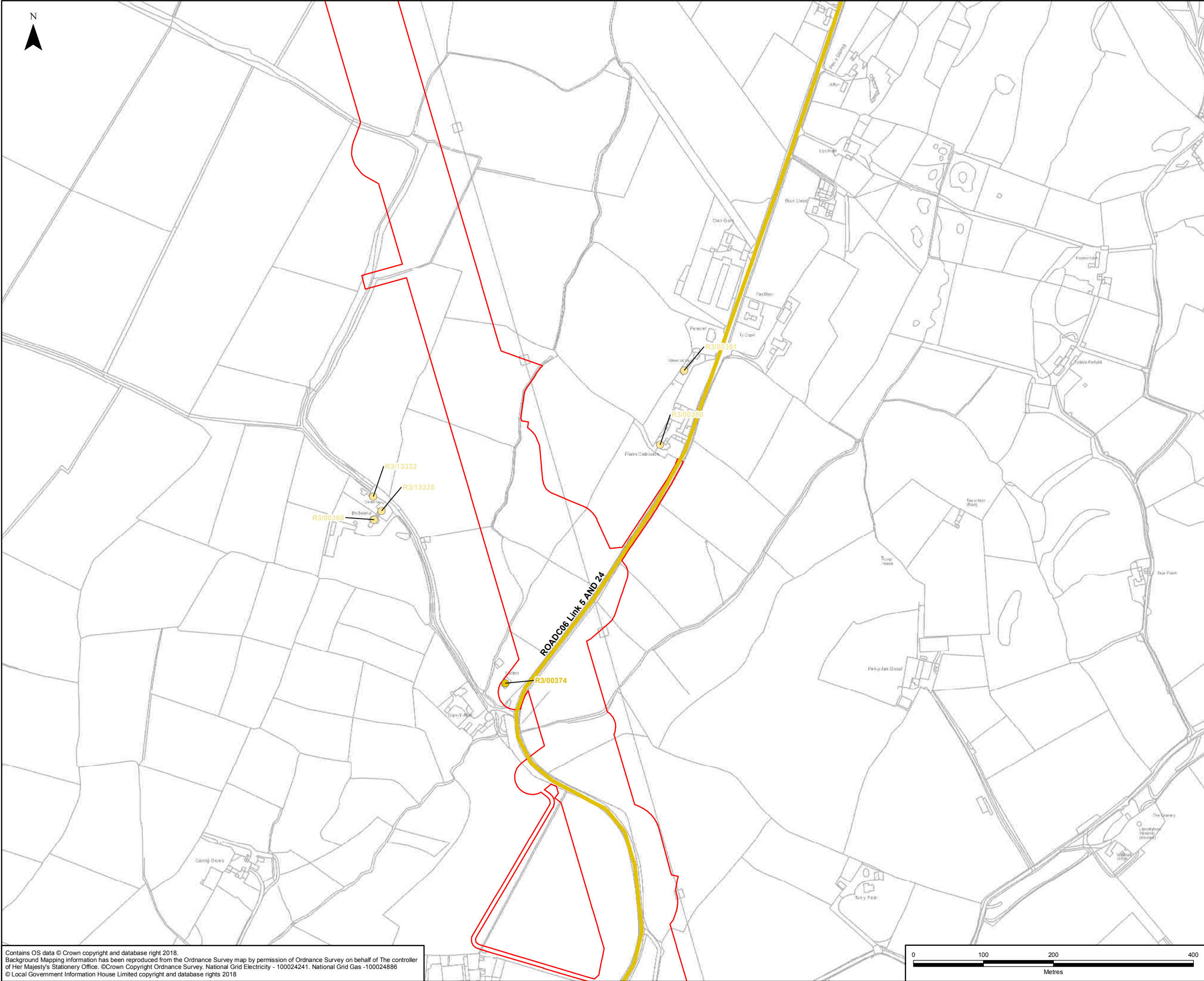
Document Title: FIGURE 19.1  
RESIDUAL INTRA-PROJECT EFFECTS CONSTRUCTION  
SECTION C OPTION B

Creator:	Date:	Checker:	Date:	Approver:	Date:
JB	23/08/2018	JF	23/08/2018	CC	23/08/2018
Document Type:	Scale:	Format:	Sheets:	Rev:	
FIGURE	1:5,000	A3	15 of 29 Option B	A	

Contains OS data © Crown copyright and database right 2018.  
Background Mapping Information has been reproduced from the Ordnance Survey map by permission of Ordnance Survey on behalf of The controller of Her Majesty's Stationery Office. ©Crown Copyright Ordnance Survey. National Grid Electricity - 100024241. National Grid Gas -100024886  
© Local Government Information House Limited copyright and database rights 2018







**LEGEND**

ORDER LIMITS - OPTION A

SECTION OUTLINES

**RESIDUAL EFFECT**

● MAJOR

● MODERATE

● MINOR

— MAJOR

— MODERATE

— MINOR

Contains OS data © Crown copyright and database right 2018.  
Background Mapping Information has been reproduced from the Ordnance Survey map by permission of Ordnance Survey on behalf of The controller of Her Majesty's Stationery Office. ©Crown Copyright Ordnance Survey. National Grid Electricity - 100024241. National Grid Gas -100024886  
© Local Government Information House Limited copyright and database rights 2018

A	23/08/2018	ENVIRONMENTAL STATEMENT	JB	JF	CC
Rev	Date	Description	GIS	Chk	App

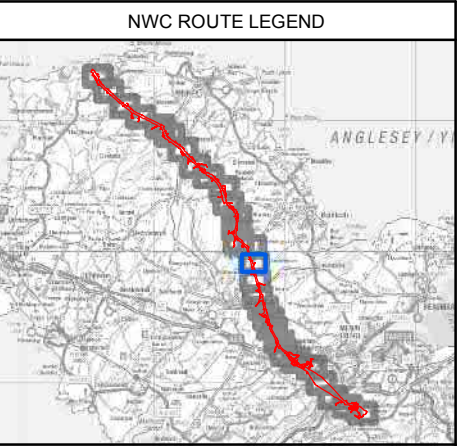
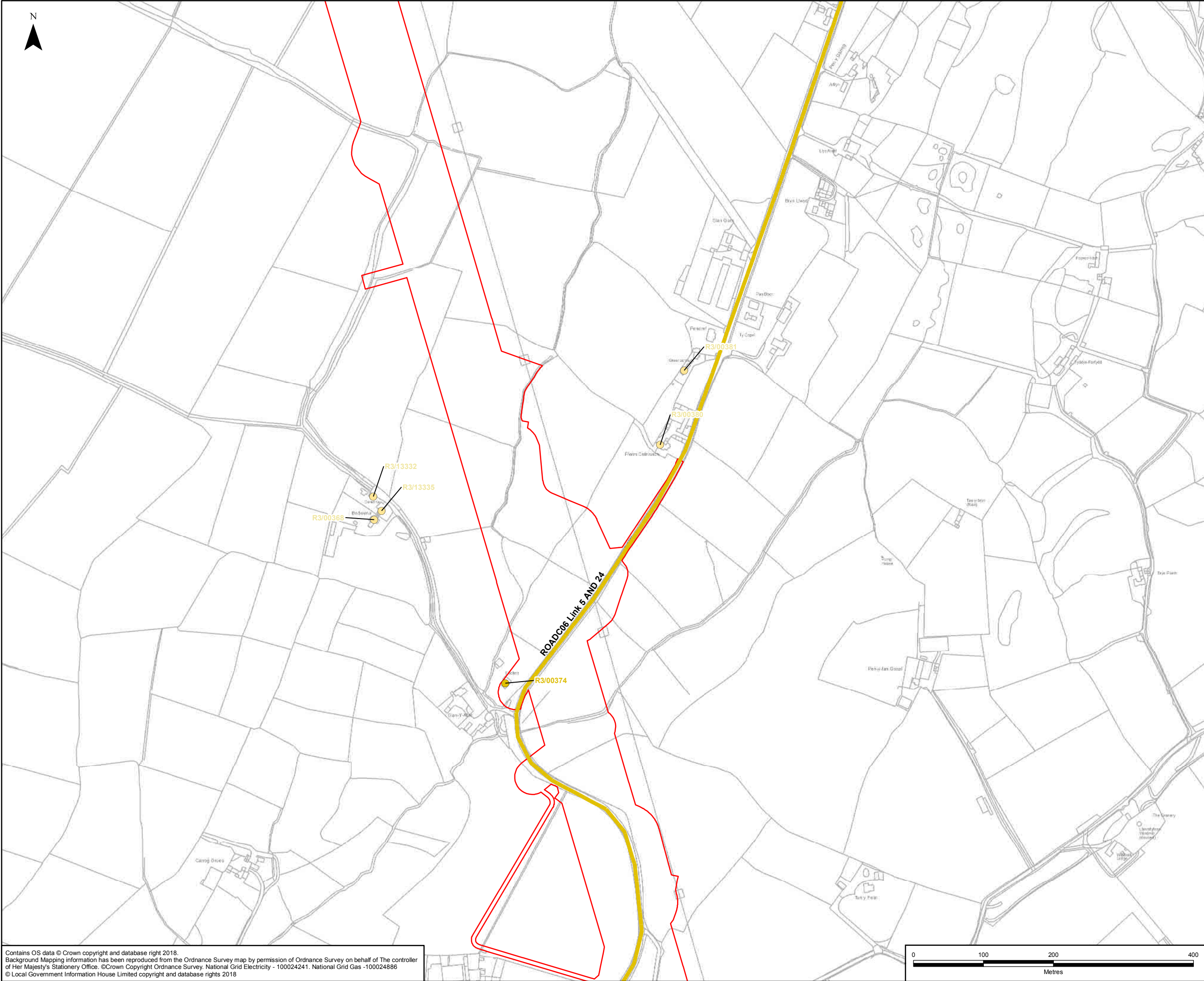
Scheme: NORTH WALES CONNECTION PROJECT

Document Number: 5.19.1.1

Document Title: FIGURE 19.1  
RESIDUAL INTRA-PROJECT EFFECTS CONSTRUCTION  
SECTION C OPTION A

Creator: JB	Date: 23/08/2018	Checker: JF	Date: 23/08/2018	Approver: CC	Date: 23/08/2018
Document Type: FIGURE	Scale: 1:5,000	Format: A3	Sheets: 16 of 29 Option A	Rev: A	





**LEGEND**

ORDER LIMITS - OPTION B

SECTION OUTLINES

**RESIDUAL EFFECT**

● MAJOR

● MODERATE

● MINOR

— MAJOR

— MODERATE

— MINOR

A	23/08/2018	ENVIRONMENTAL STATEMENT	JB	JF	CC
Rev	Date	Description	GIS	Chk	App

Scheme: NORTH WALES CONNECTION PROJECT

Document Number: 5.19.1.1

Document Title: FIGURE 19.1  
RESIDUAL INTRA-PROJECT EFFECTS CONSTRUCTION  
SECTION C OPTION B

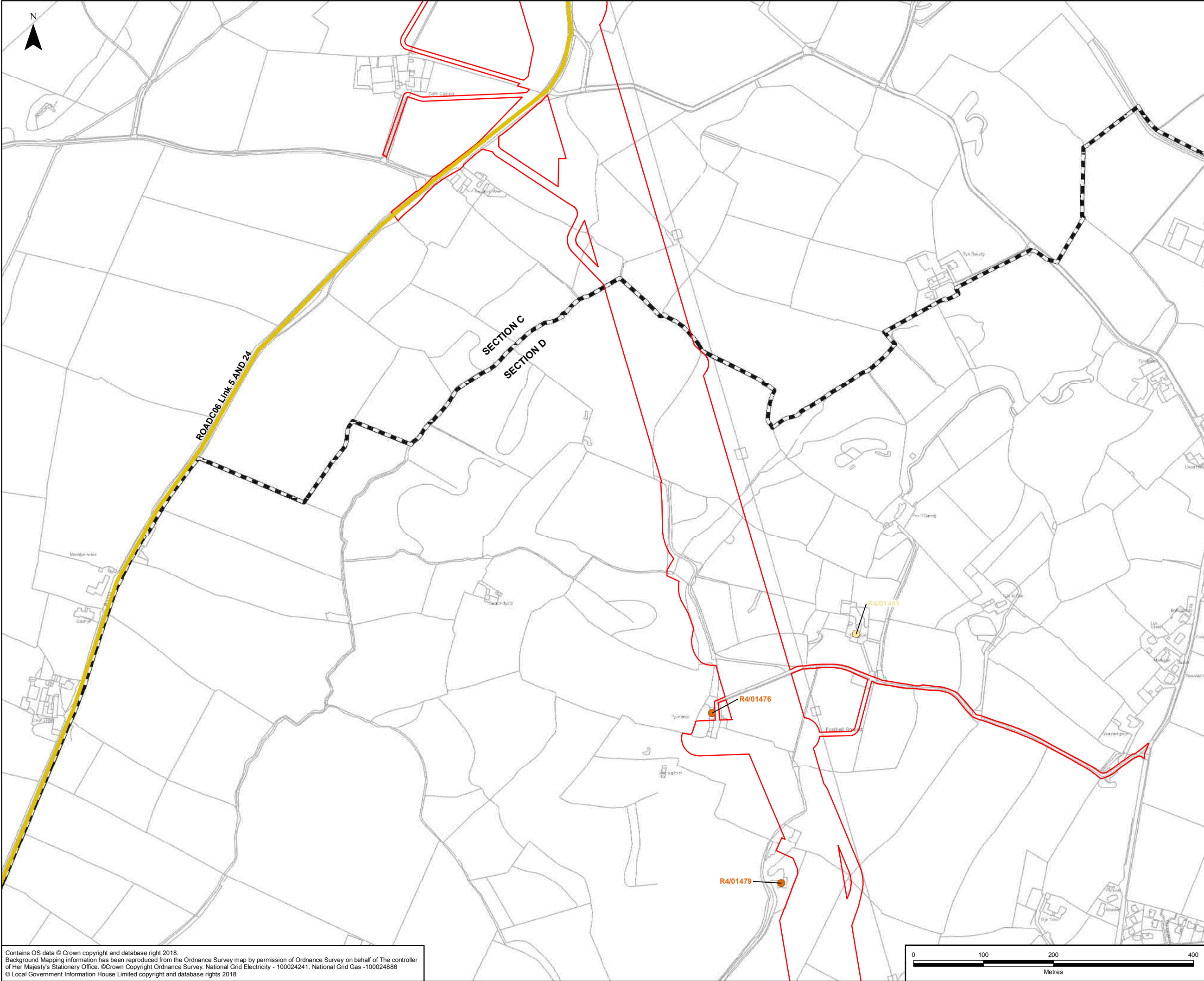
Creator: JB	Date: 23/08/2018	Checker: JF	Date: 23/08/2018	Approver: CC	Date: 23/08/2018
Document Type: FIGURE	Scale: 1:5,000	Format: A3	Sheets: 16 of 29 Option B	Rev: A	

Contains OS data © Crown copyright and database right 2018.  
Background Mapping Information has been reproduced from the Ordnance Survey map by permission of Ordnance Survey on behalf of The controller of Her Majesty's Stationery Office. ©Crown Copyright Ordnance Survey. National Grid Electricity - 100024241. National Grid Gas -100024886  
© Local Government Information House Limited copyright and database rights 2018









**LEGEND**

ORDER LIMITS - OPTION B

SECTION C

SECTION D

RESIDUAL EFFECT

- MAJOR
- MODERATE
- MINOR

MAJOR

MODERATE

MINOR

A	23/08/2018	ENVIRONMENTAL STATEMENT	JB	JF	CC
Rev	Date	Description	GIS	Chk	App

**nationalgrid**

Scheme: NORTH WALES CONNECTION PROJECT

Document Number: 5.19.1.1

Document Title: FIGURE 19.1  
RESIDUAL INTRA-PROJECT EFFECTS CONSTRUCTION  
SECTION D OPTION B

Creator: JB	Date: 23/08/2018	Checker: JF	Date: 23/08/2018	Approver: CC	Date: 23/08/2018
Document Type: FIGURE	Scale: 1:5,000	Format: A3	Sheets: 17 of 29 Option B	Rev: A	

Contains OS data © Crown copyright and database right 2018.  
Background Mapping Information has been reproduced from the Ordnance Survey map by permission of Ordnance Survey on behalf of The controller of Her Majesty's Stationery Office. ©Crown Copyright Ordnance Survey. National Grid Electricity - 100024241. National Grid Gas -100024886  
© Local Government Information House Limited copyright and database rights 2018

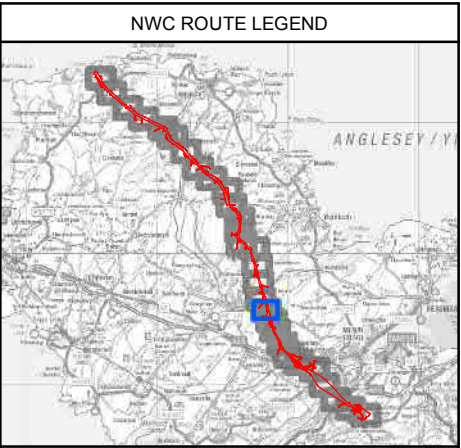
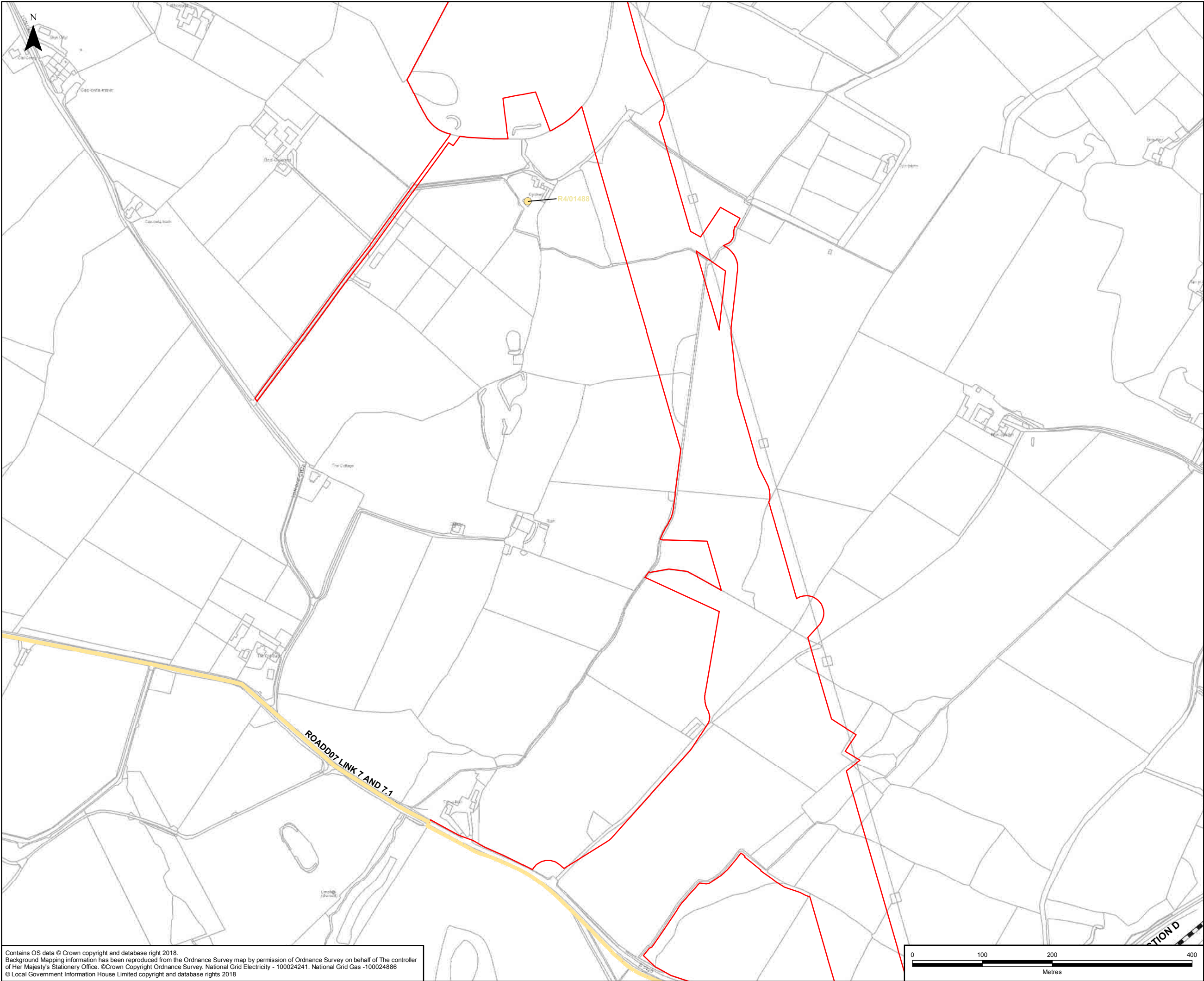












**LEGEND**

ORDER LIMITS

SECTION OUTLINES

RESIDUAL EFFECT

- MAJOR
- MODERATE
- MINOR

MAJOR

MODERATE

MINOR

A	23/08/2018	ENVIRONMENTAL STATEMENT	JB	JF	CC
Rev	Date	Description	GIS	Chk	App

**nationalgrid**

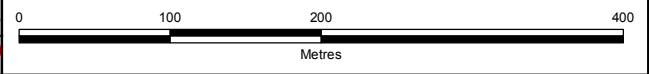
Scheme: NORTH WALES CONNECTION PROJECT

Document Number: 5.19.1.1

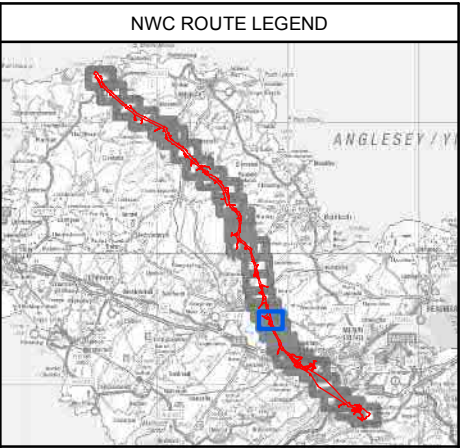
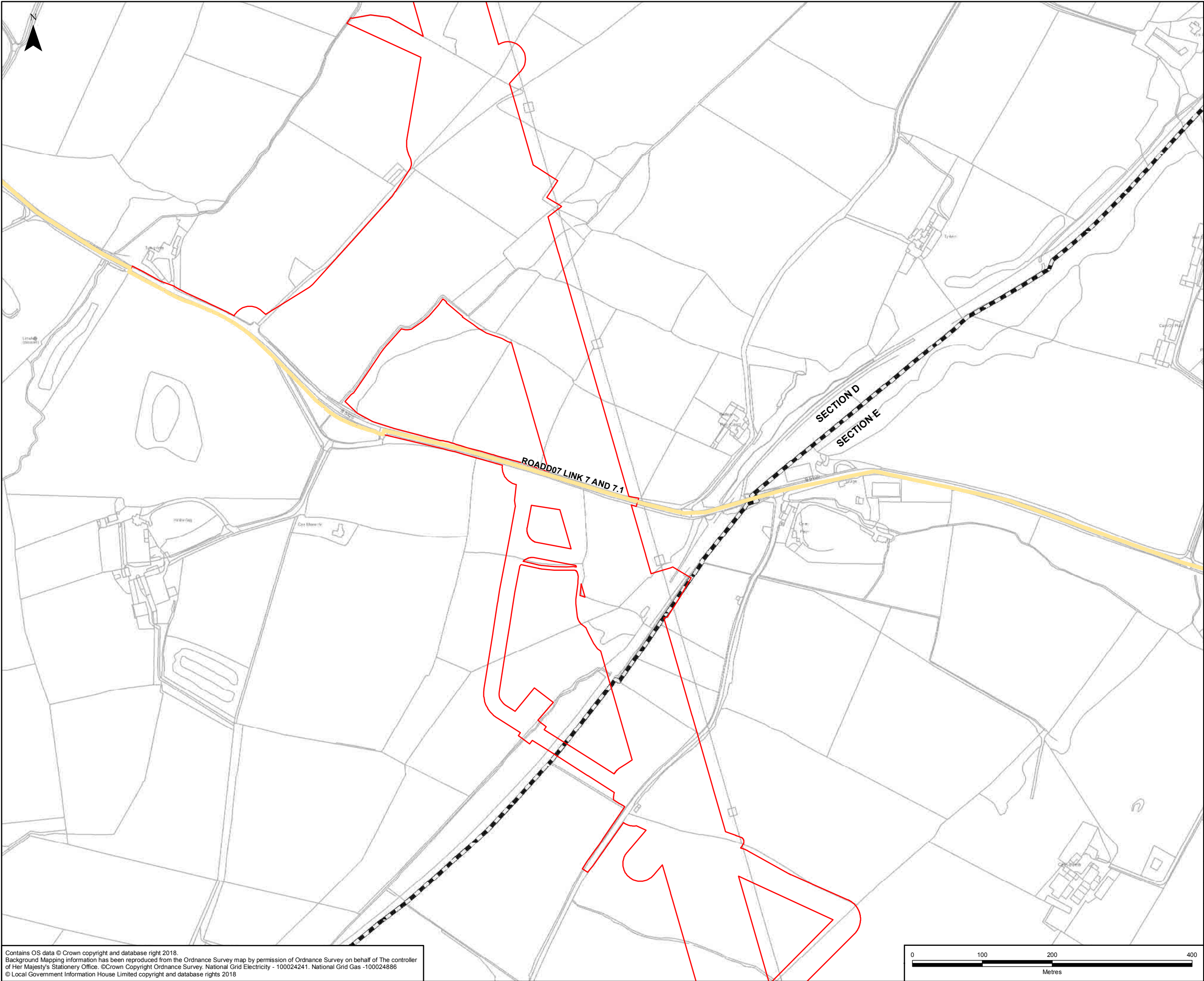
Document Title: FIGURE 19.1  
RESIDUAL INTRA-PROJECT EFFECTS CONSTRUCTION  
SECTION D

Creator:	Date:	Checker:	Date:	Approver:	Date:
JB	23/08/2018	JF	23/08/2018	CC	23/08/2018
Document Type:	Scale:	Format:	Sheets:	Rev:	
FIGURE	1:5,000	A3	19 of 29	A	

Contains OS data © Crown copyright and database right 2018.  
Background Mapping Information has been reproduced from the Ordnance Survey map by permission of Ordnance Survey on behalf of The controller of Her Majesty's Stationery Office. ©Crown Copyright Ordnance Survey. National Grid Electricity - 100024241. National Grid Gas -100024886  
© Local Government Information House Limited copyright and database rights 2018







**LEGEND**

ORDER LIMITS

SECTION OUTLINES

**RESIDUAL EFFECT**

MAJOR

MODERATE

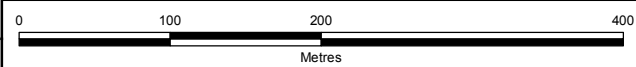
MINOR

MAJOR

MODERATE

MINOR

Contains OS data © Crown copyright and database right 2018.  
Background Mapping Information has been reproduced from the Ordnance Survey map by permission of Ordnance Survey on behalf of The controller of Her Majesty's Stationery Office. ©Crown Copyright Ordnance Survey. National Grid Electricity - 100024241. National Grid Gas -100024886  
© Local Government Information House Limited copyright and database rights 2018



A	23/08/2018	ENVIRONMENTAL STATEMENT	JB	JF	CC
Rev	Date	Description	GIS	Chk	App

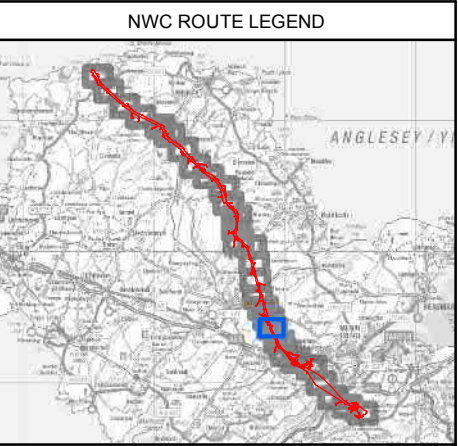
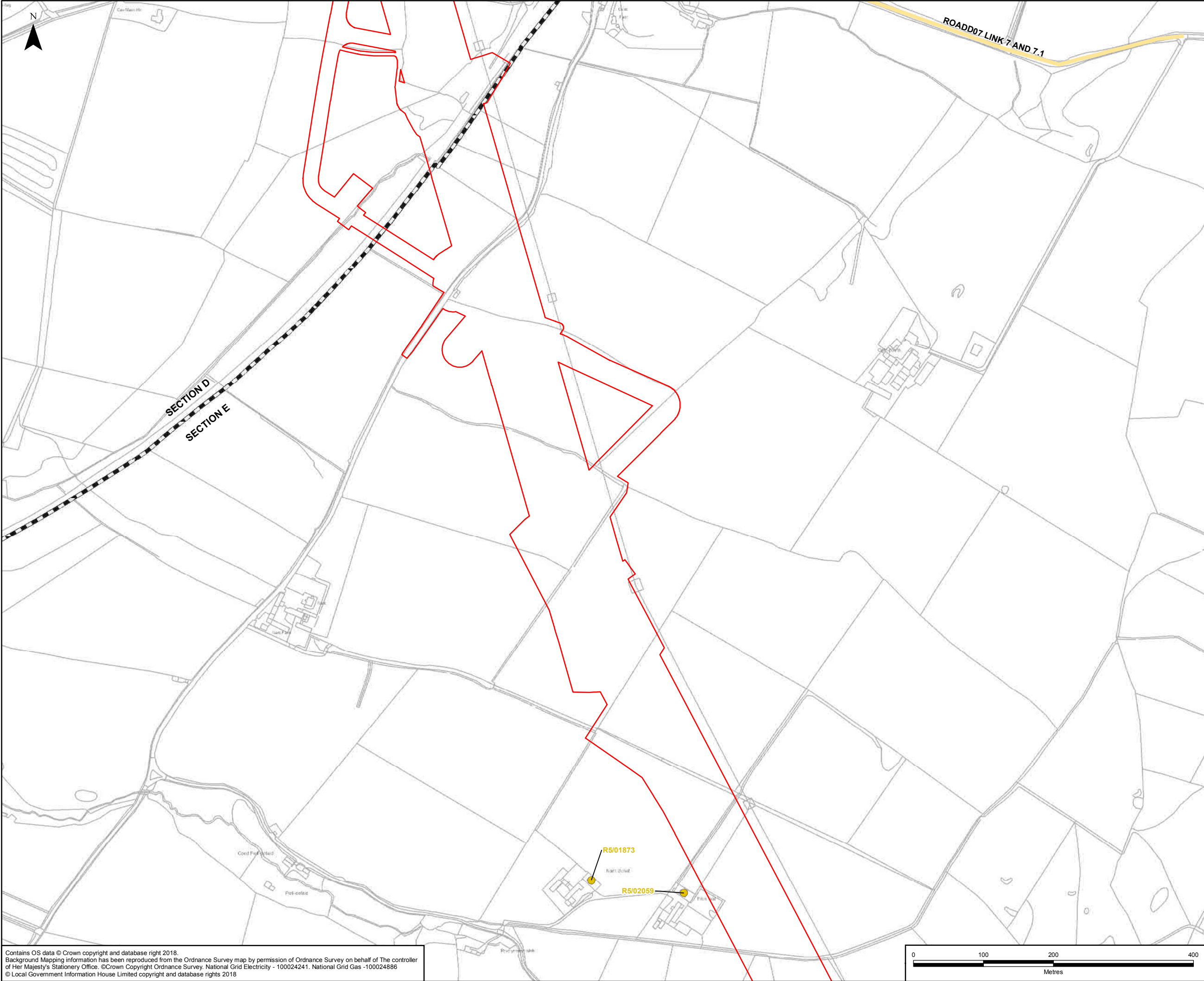
Scheme: NORTH WALES CONNECTION PROJECT

Document Number: 5.19.1.1

Document Title: FIGURE 19.1  
RESIDUAL INTRA-PROJECT EFFECTS CONSTRUCTION  
SECTION D

Creator: JB	Date: 23/08/2018	Checker: JF	Date: 23/08/2018	Approver: CC	Date: 23/08/2018
Document Type: FIGURE	Scale: 1:5,000	Format: A3	Sheets: 20 of 29	Rev: A	





**LEGEND**

ORDER LIMITS

SECTION OUTLINES

**RESIDUAL EFFECT**

● MAJOR

● MODERATE

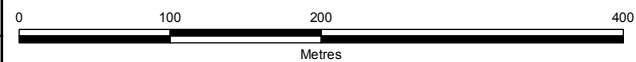
● MINOR

MAJOR

MODERATE

MINOR

Contains OS data © Crown copyright and database right 2018.  
Background Mapping Information has been reproduced from the Ordnance Survey map by permission of Ordnance Survey on behalf of The controller of Her Majesty's Stationery Office. ©Crown Copyright Ordnance Survey. National Grid Electricity - 100024241. National Grid Gas -100024886  
© Local Government Information House Limited copyright and database rights 2018



A	23/08/2018	ENVIRONMENTAL STATEMENT	JB	JF	CC
Rev	Date	Description	GIS	Chk	App

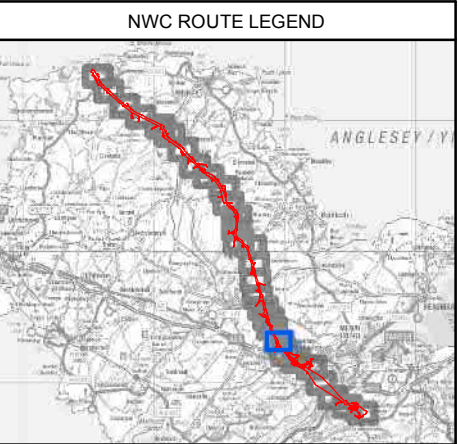
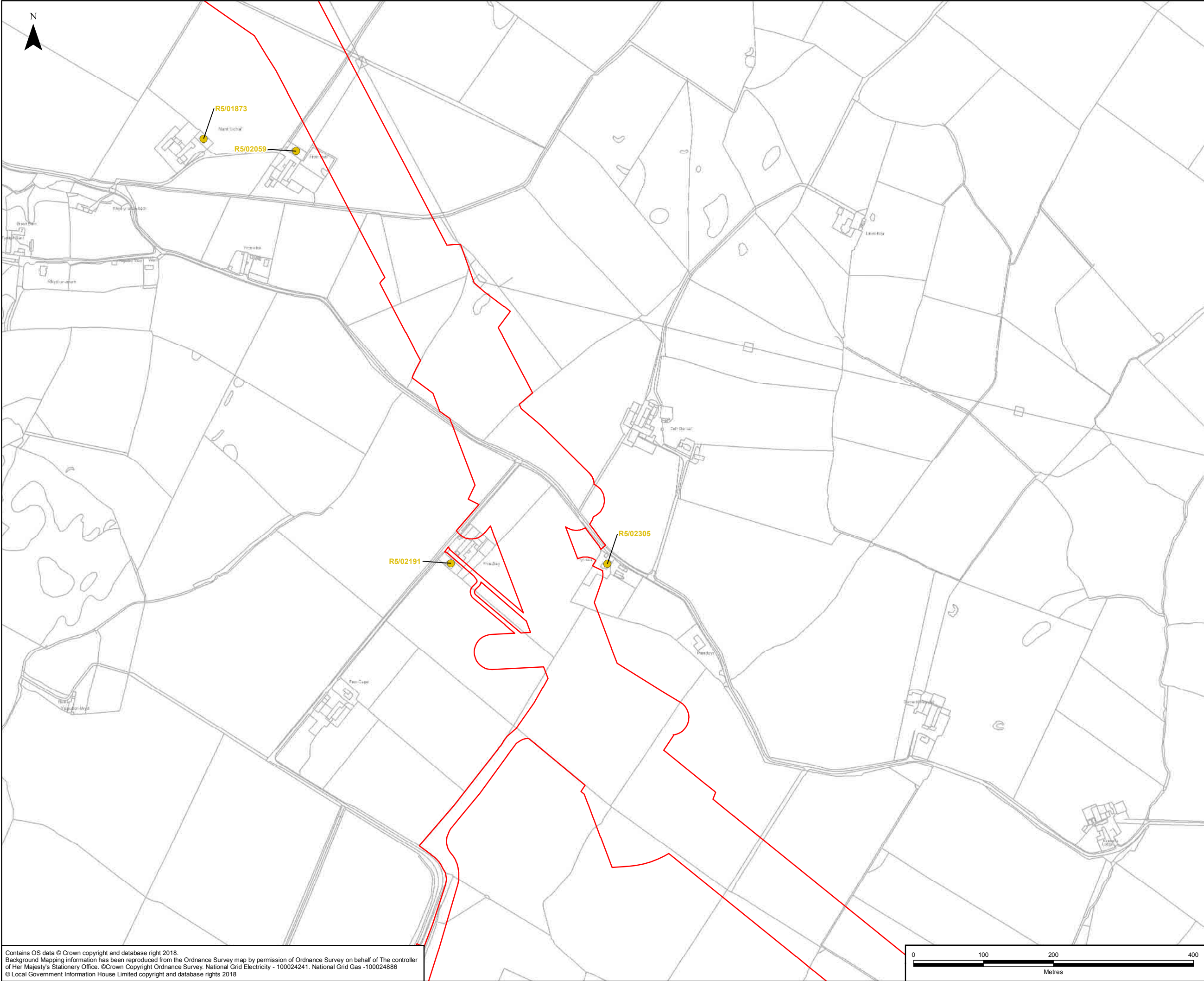
Scheme: NORTH WALES CONNECTION PROJECT

Document Number: 5.19.1.1

Document Title: FIGURE 19.1  
RESIDUAL INTRA-PROJECT EFFECTS CONSTRUCTION  
SECTION E

Creator: JB	Date: 23/08/2018	Checker: JF	Date: 23/08/2018	Approver: CC	Date: 23/08/2018
Document Type: FIGURE	Scale: 1:5,000	Format: A3	Sheets: 21 of 29	Rev: A	





**LEGEND**

ORDER LIMITS

SECTION OUTLINES

**RESIDUAL EFFECT**

● MAJOR

● MODERATE

● MINOR

— MAJOR

— MODERATE

— MINOR

A	23/08/2018	ENVIRONMENTAL STATEMENT	JB	JF	CC
Rev	Date	Description	GIS	Chk	App

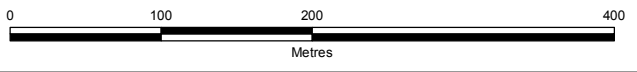
Scheme: NORTH WALES CONNECTION PROJECT

Document Number: 5.19.1.1

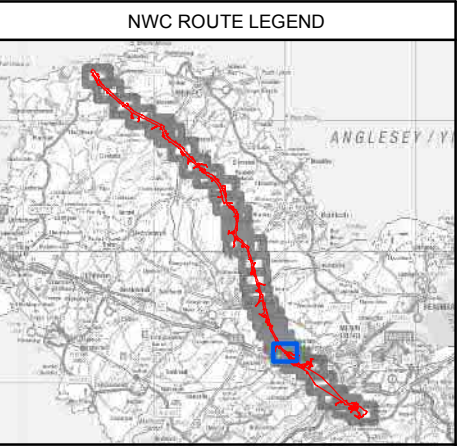
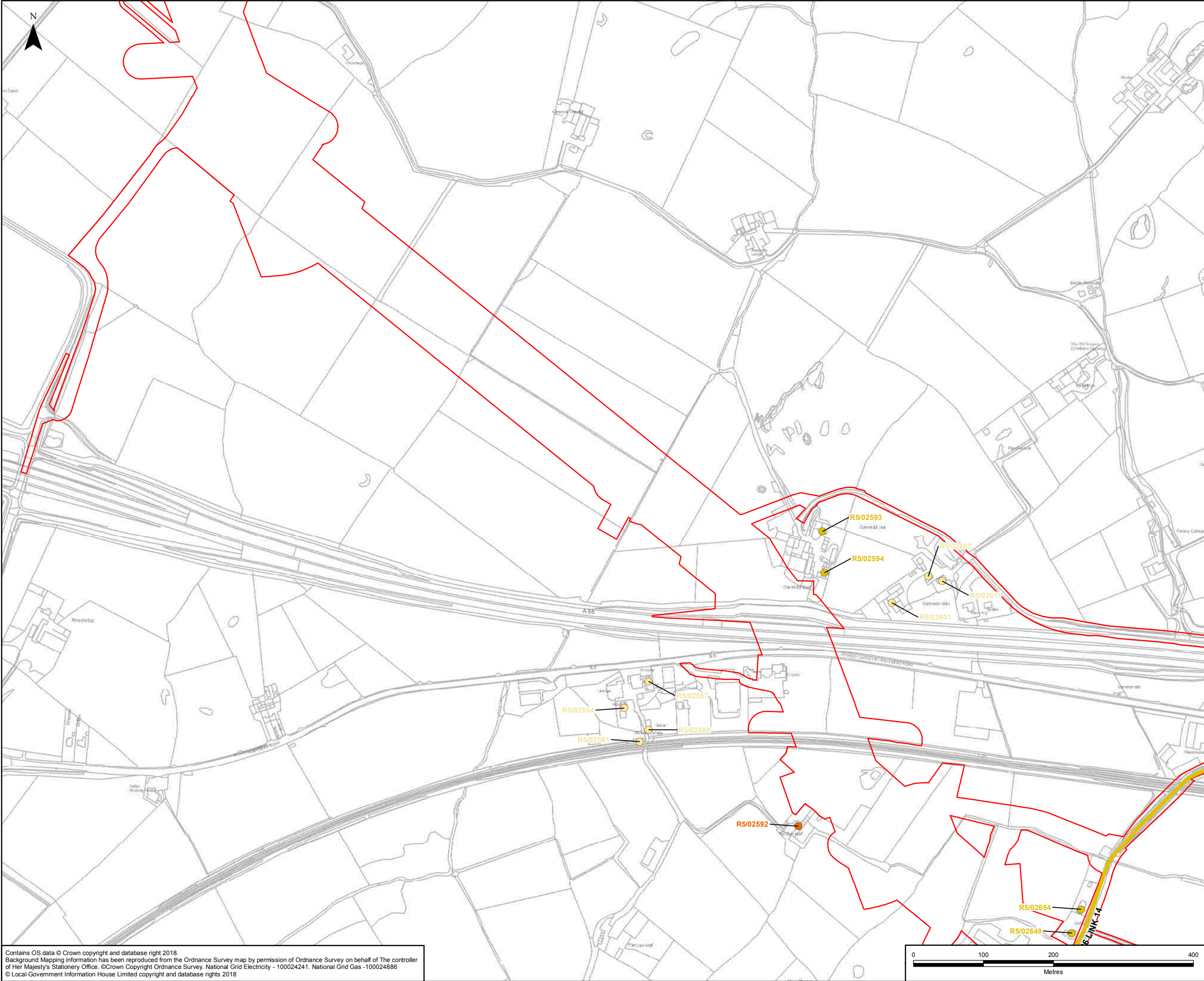
Document Title: FIGURE 19.1  
RESIDUAL INTRA-PROJECT EFFECTS CONSTRUCTION  
SECTION E

Creator: JB	Date: 23/08/2018	Checker: JF	Date: 23/08/2018	Approver: CC	Date: 23/08/2018
Document Type: FIGURE	Scale: 1:5,000	Format: A3	Sheets: 22 of 29	Rev: A	

Contains OS data © Crown copyright and database right 2018.  
Background Mapping Information has been reproduced from the Ordnance Survey map by permission of Ordnance Survey on behalf of The controller of Her Majesty's Stationery Office. ©Crown Copyright Ordnance Survey. National Grid Electricity - 100024241. National Grid Gas -100024886  
© Local Government Information House Limited copyright and database rights 2018







**LEGEND**

ORDER LIMITS

SECTION OUTLINES

RESIDUAL EFFECT

- MAJOR
- MODERATE
- MINOR

MAJOR

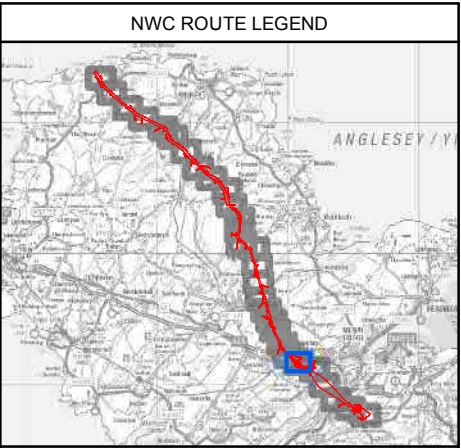
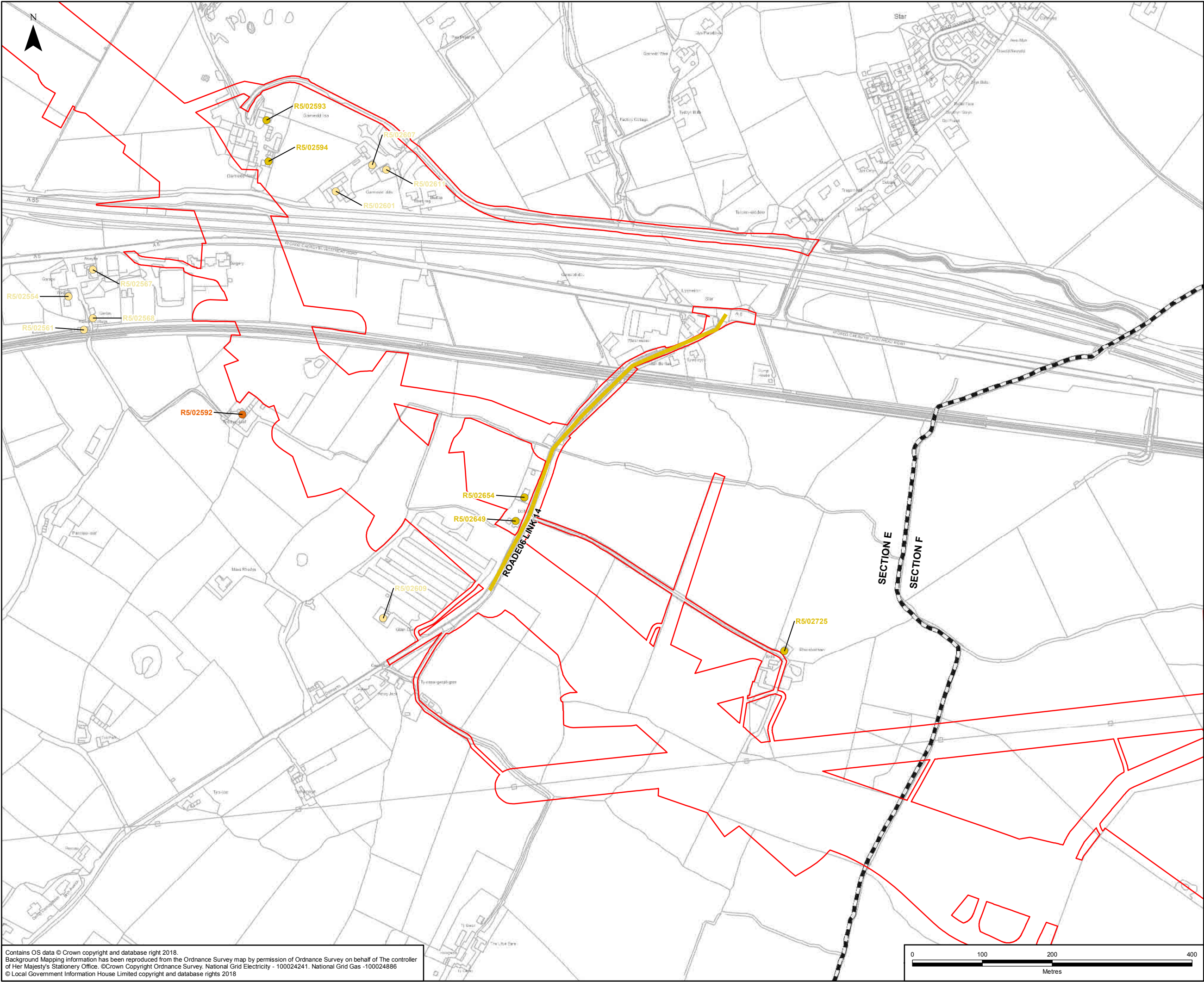
MODERATE

MINOR

A	23/08/2018	ENVIRONMENTAL STATEMENT	JB	JF	CC
Rev	Date	Description	GIS	Chk	App
nationalgrid					
Scheme: NORTH WALES CONNECTION PROJECT					
Document Number: 5.19.1.1					
Document Title: FIGURE 19.1 RESIDUAL INTRA-PROJECT EFFECTS CONSTRUCTION SECTION E					
Creator: JB	Date: 23/08/2018	Checker: JF	Date: 23/08/2018	Approver: CC	Date: 23/08/2018
Document Type: FIGURE	Scale: 1:5,000	Format: A3	Sheets: 23 of 29	Rev: A	

Contains OS data © Crown copyright and database right 2018.  
Background Mapping Information has been reproduced from the Ordnance Survey map by permission of Ordnance Survey on behalf of The controller of Her Majesty's Stationery Office. ©Crown Copyright Ordnance Survey. National Grid Electricity - 100024241. National Grid Gas -100024886  
© Local Government Information House Limited copyright and database rights 2018





**LEGEND**

ORDER LIMITS

SECTION OUTLINES

RESIDUAL EFFECT

- MAJOR
- MODERATE
- MINOR

MAJOR

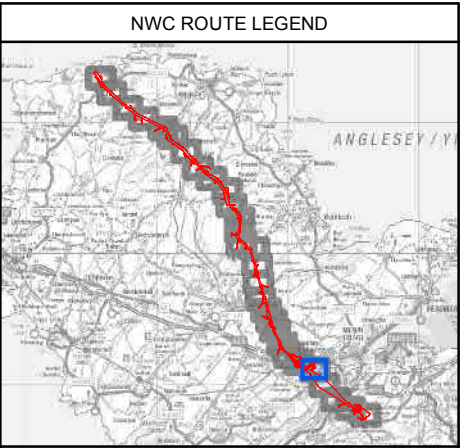
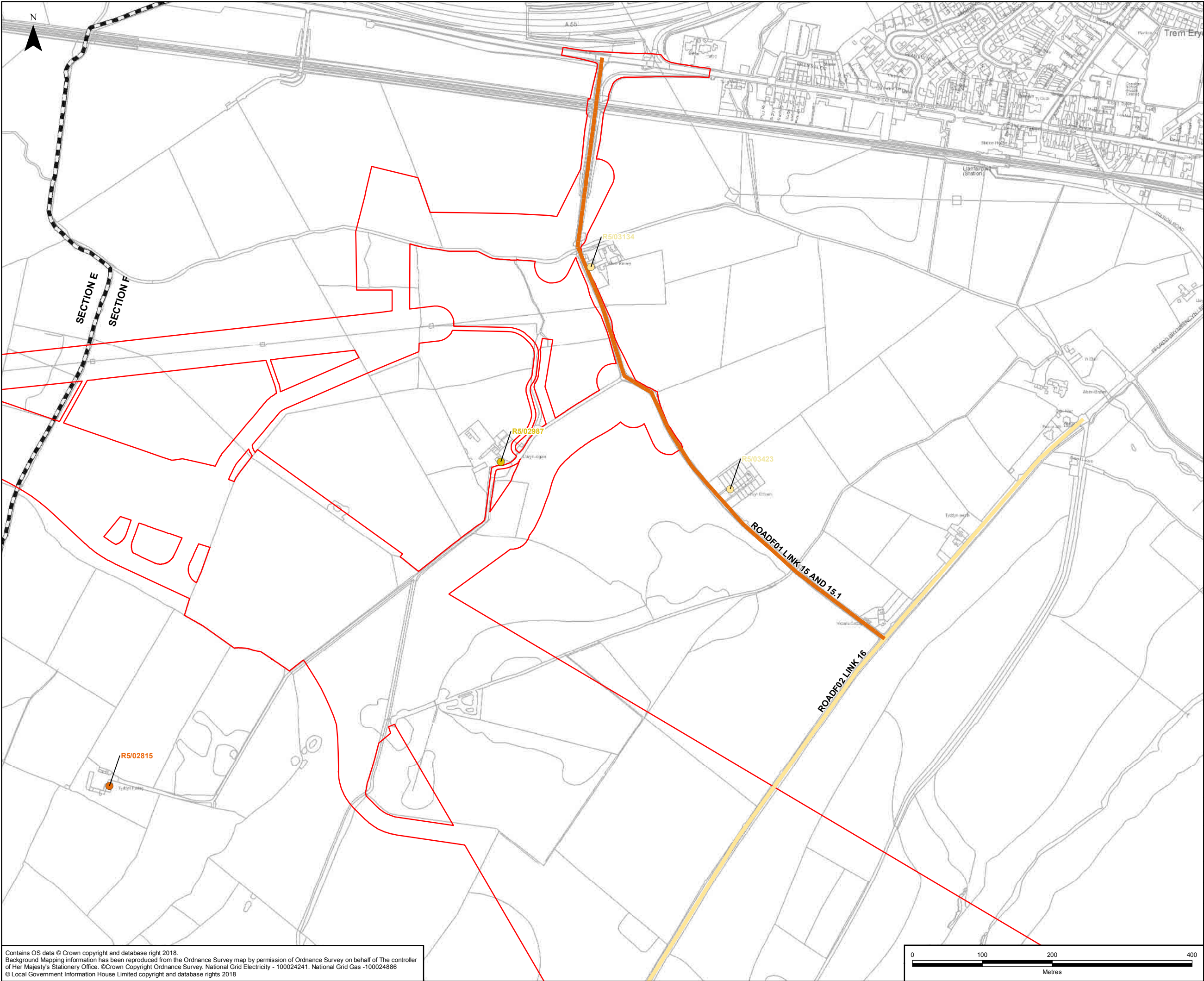
MODERATE

MINOR

A	23/08/2018	ENVIRONMENTAL STATEMENT	JB	JF	CC
Rev	Date	Description	GIS	Chk	App
nationalgrid					
Scheme: NORTH WALES CONNECTION PROJECT					
Document Number: 5.19.1.1					
Document Title: FIGURE 19.1 RESIDUAL INTRA-PROJECT EFFECTS CONSTRUCTION SECTION E					
Creator: JB	Date: 23/08/2018	Checker: JF	Date: 23/08/2018	Approver: CC	Date: 23/08/2018
Document Type: FIGURE	Scale: 1:5,000	Format: A3	Sheets: 24 of 29	Rev: A	

Contains OS data © Crown copyright and database right 2018.  
Background Mapping Information has been reproduced from the Ordnance Survey map by permission of Ordnance Survey on behalf of The controller of Her Majesty's Stationery Office. ©Crown Copyright Ordnance Survey. National Grid Electricity - 100024241. National Grid Gas -100024886  
© Local Government Information House Limited copyright and database rights 2018





**LEGEND**

ORDER LIMITS

SECTION OUTLINES

RESIDUAL EFFECT

- MAJOR
- MODERATE
- MINOR

MAJOR

MODERATE

MINOR

A	23/08/2018	ENVIRONMENTAL STATEMENT	JB	JF	CC
Rev	Date	Description	GIS	Chk	App

**nationalgrid**

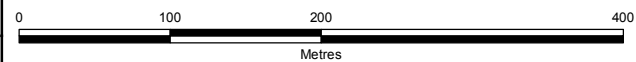
Scheme: NORTH WALES CONNECTION PROJECT

Document Number: 5.19.1.1

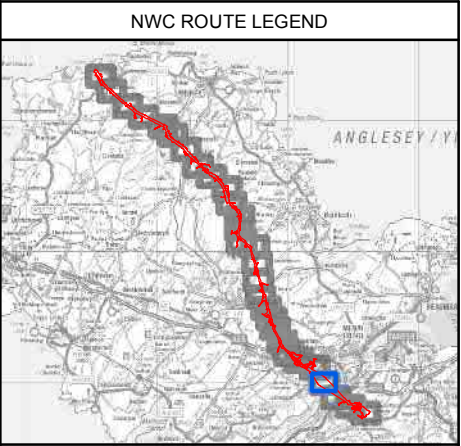
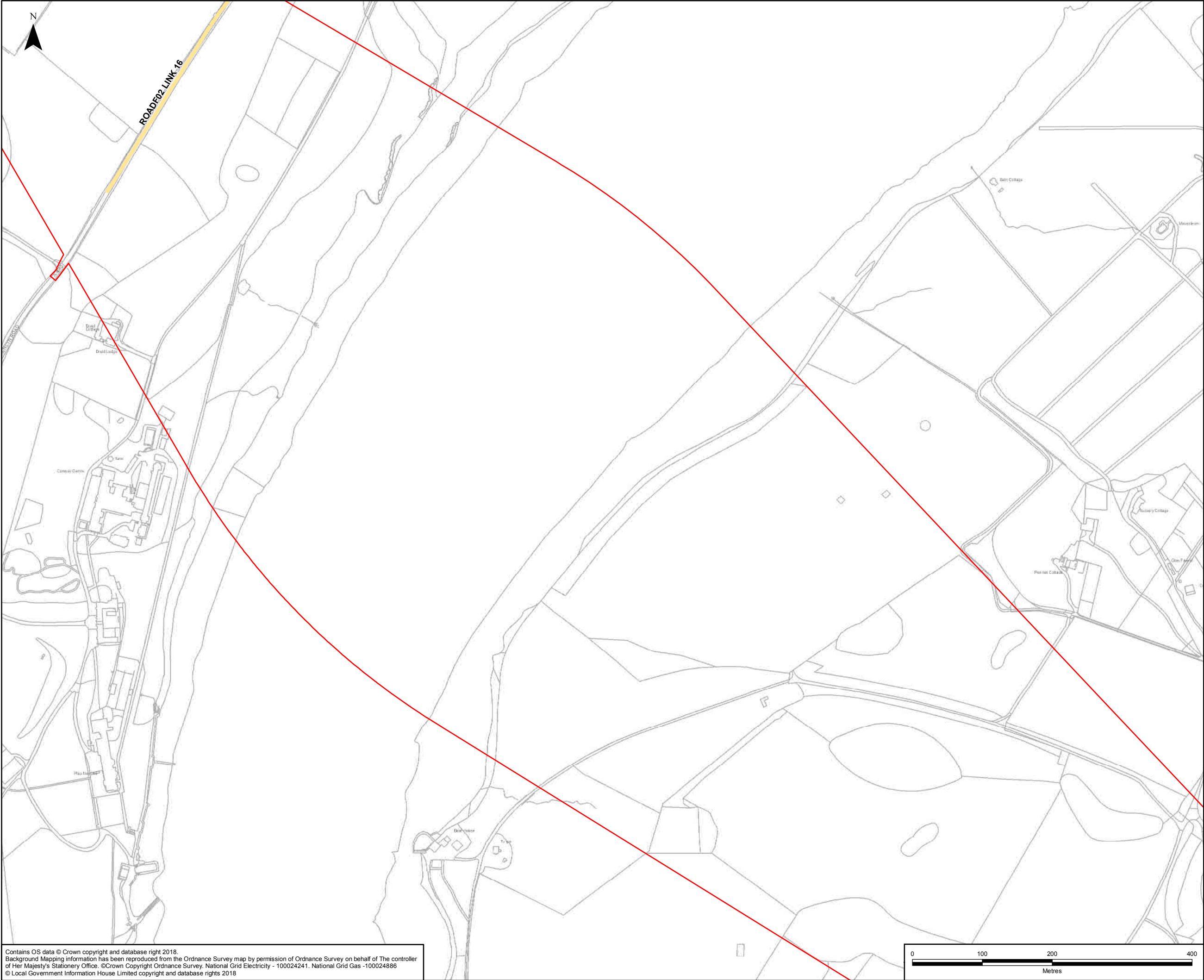
Document Title: FIGURE 19.1  
RESIDUAL INTRA-PROJECT EFFECTS CONSTRUCTION  
SECTION F

Creator: JB	Date: 23/08/2018	Checker: JF	Date: 23/08/2018	Approver: CC	Date: 23/08/2018
Document Type: FIGURE	Scale: 1:5,000	Format: A3	Sheets: 25 of 29	Rev: A	

Contains OS data © Crown copyright and database right 2018.  
Background Mapping Information has been reproduced from the Ordnance Survey map by permission of Ordnance Survey on behalf of The controller of Her Majesty's Stationery Office. ©Crown Copyright Ordnance Survey. National Grid Electricity - 100024241. National Grid Gas -100024886  
© Local Government Information House Limited copyright and database rights 2018







**LEGEND**

ORDER LIMITS

SECTION OUTLINES

**RESIDUAL EFFECT**

MAJOR

MODERATE

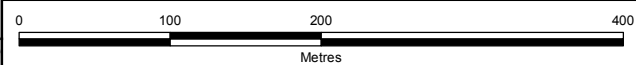
MINOR

MAJOR

MODERATE

MINOR

Contains OS data © Crown copyright and database right 2018.  
Background Mapping Information has been reproduced from the Ordnance Survey map by permission of Ordnance Survey on behalf of The controller of Her Majesty's Stationery Office. ©Crown Copyright Ordnance Survey, National Grid Electricity - 100024241. National Grid Gas -100024886  
© Local Government Information House Limited copyright and database rights 2018



A	23/08/2018	ENVIRONMENTAL STATEMENT	JB	JF	CC
Rev	Date	Description	GIS	Chk	App

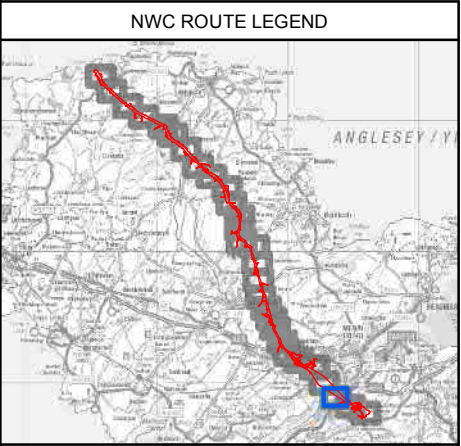
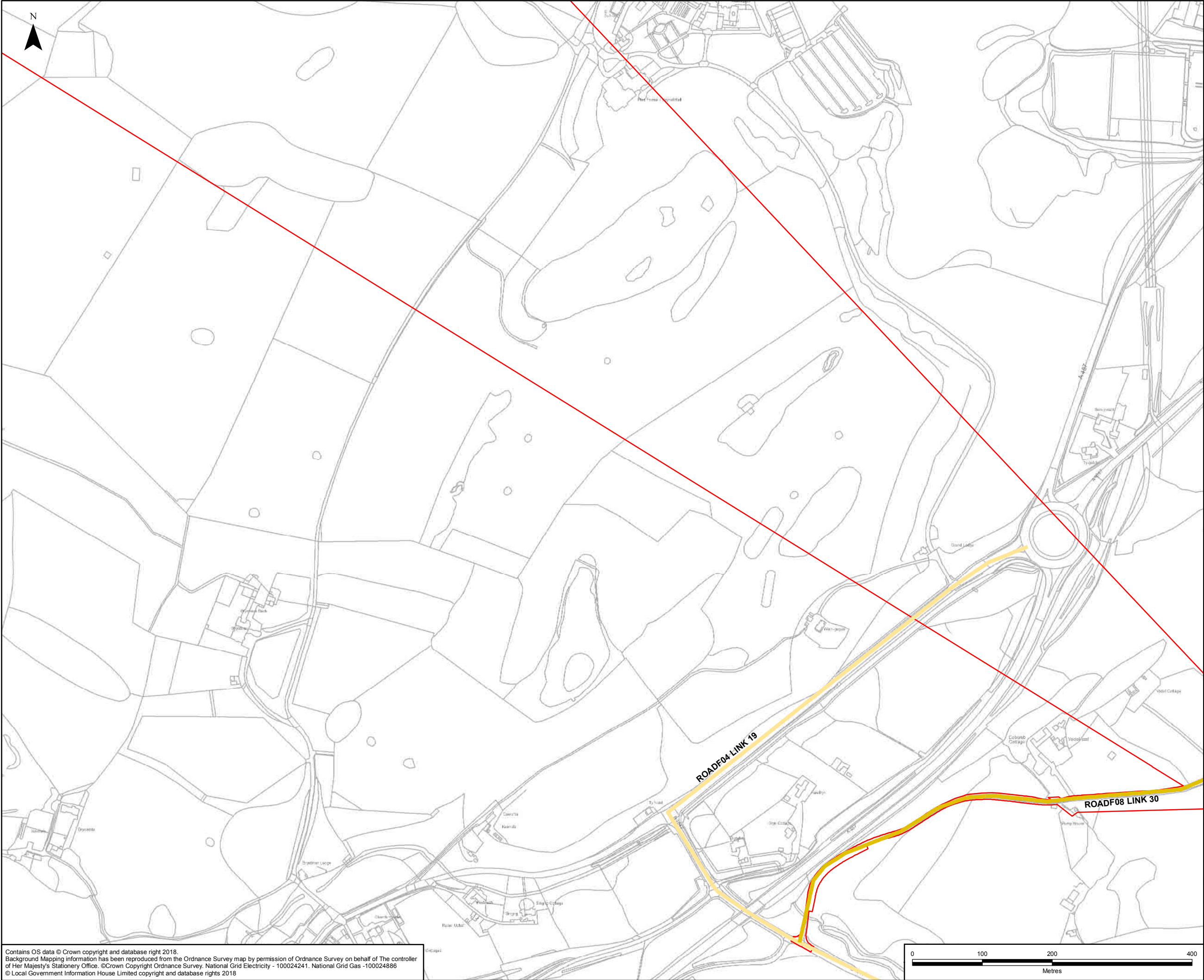
Scheme: NORTH WALES CONNECTION PROJECT

Document Number: 5.19.1.1

Document Title: FIGURE 19.1  
RESIDUAL INTRA-PROJECT EFFECTS CONSTRUCTION  
SECTION F

Creator:	Date:	Checker:	Date:	Approver:	Date:
JB	23/08/2018	JF	23/08/2018	CC	23/08/2018
Document Type:	Scale:	Format:	Sheets:	Rev:	
FIGURE	1:5,000	A3	26 of 29	A	





**LEGEND**

ORDER LIMITS

SECTION CUTLINES

**RESIDUAL EFFECT**

MAJOR

MODERATE

MINOR

MAJOR

MODERATE

MINOR

A	23/08/2018	ENVIRONMENTAL STATEMENT	JB	JF	CC
Rev	Date	Description	GIS	Chk	App

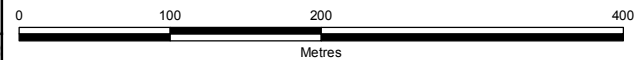
Scheme: NORTH WALES CONNECTION PROJECT

Document Number: 5.19.1.1

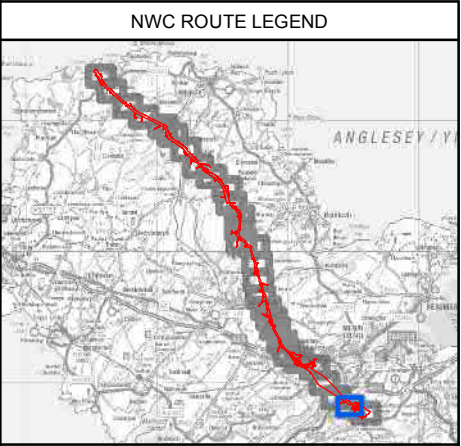
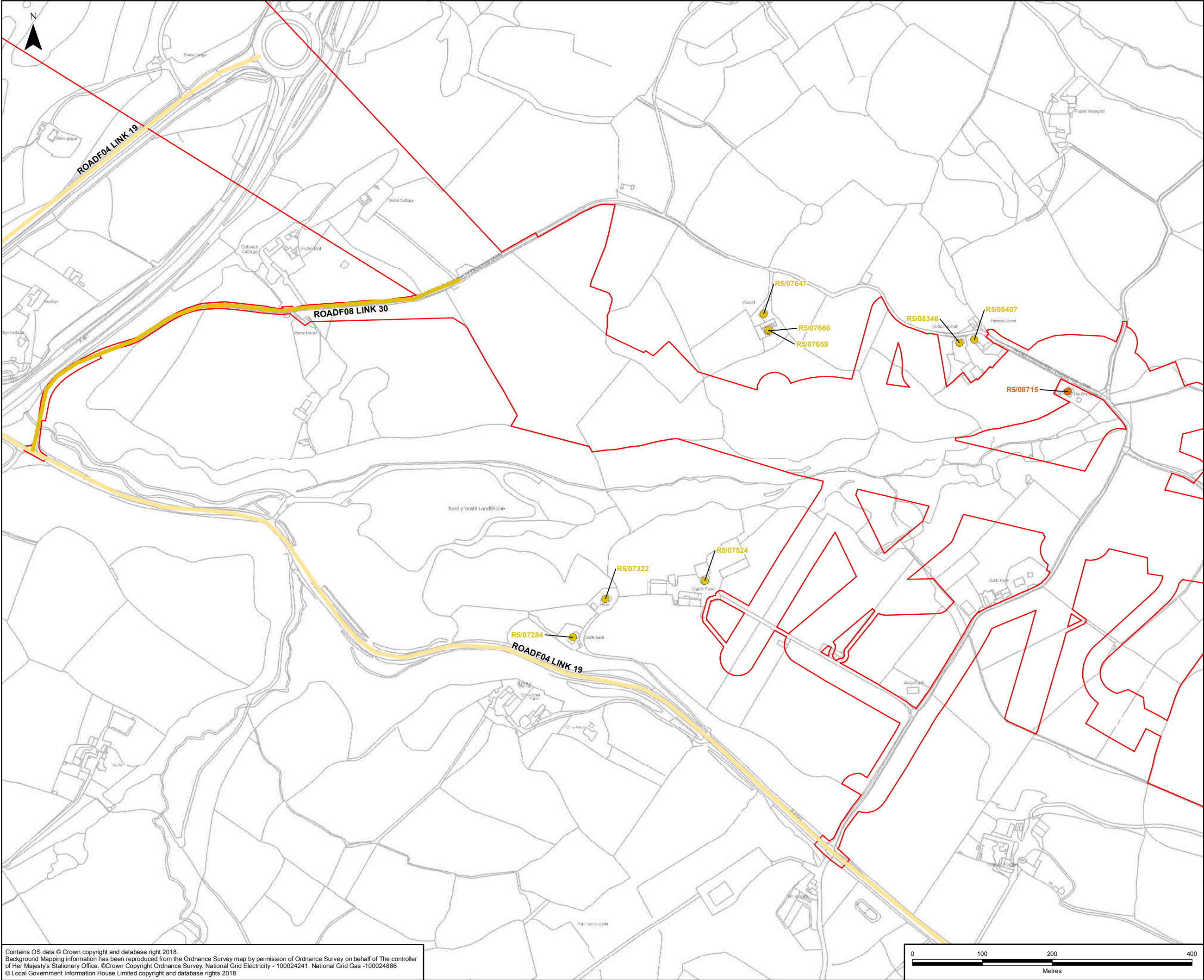
Document Title: FIGURE 19.1  
RESIDUAL INTRA-PROJECT EFFECTS CONSTRUCTION  
SECTION F

Creator: JB	Date: 23/08/2018	Checker: JF	Date: 23/08/2018	Approver: CC	Date: 23/08/2018
Document Type: FIGURE	Scale: 1:5,000	Format: A3	Sheets: 27 of 29	Rev: A	

Contains OS data © Crown copyright and database right 2018.  
Background Mapping Information has been reproduced from the Ordnance Survey map by permission of Ordnance Survey on behalf of The controller of Her Majesty's Stationery Office. ©Crown Copyright Ordnance Survey. National Grid Electricity - 100024241. National Grid Gas -100024886  
© Local Government Information House Limited copyright and database rights 2018







**LEGEND**

ORDER LIMITS

SECTION OUTLINES

RESIDUAL EFFECT

- MAJOR
- MODERATE
- MINOR

MAJOR

MODERATE

MINOR

A	23/08/2018	ENVIRONMENTAL STATEMENT	JB	JF	CC
Rev	Date	Description	GIS	Chk	App

**nationalgrid**

Scheme: NORTH WALES CONNECTION PROJECT

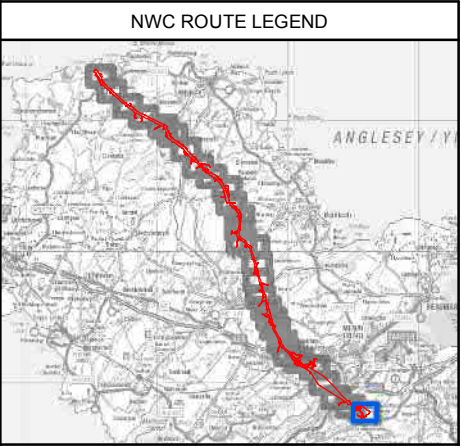
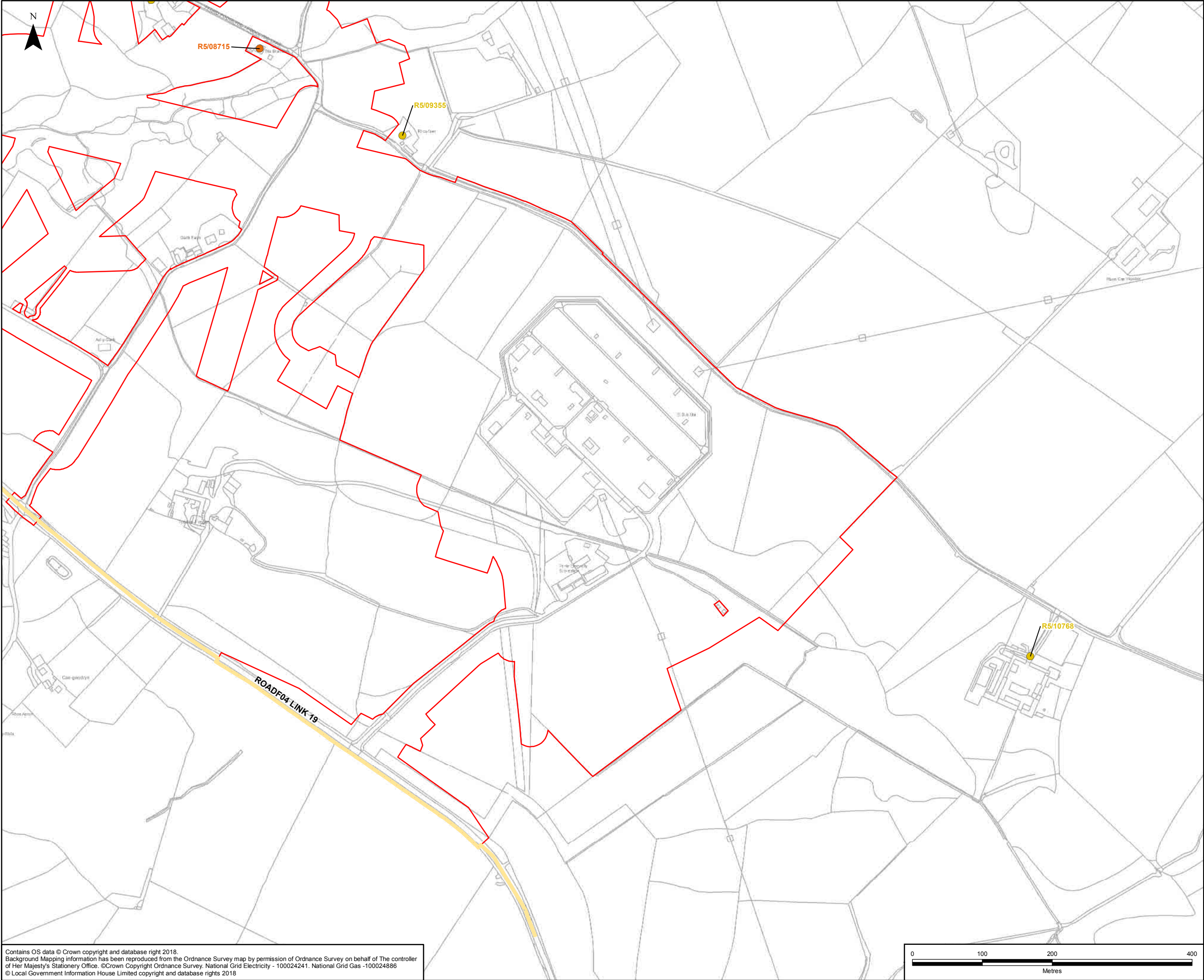
Document Number: 5.19.1.1

Document Title: FIGURE 19.1  
RESIDUAL INTRA-PROJECT EFFECTS CONSTRUCTION  
SECTION F

Creator: JB	Date: 23/08/2018	Checker: JF	Date: 23/08/2018	Approver: CC	Date: 23/08/2018
Document Type: FIGURE	Scale: 1:5,000	Format: A3	Sheets: 28 of 29	Rev: A	

Contains OS data © Crown copyright and database right 2018.  
Background Mapping Information has been reproduced from the Ordnance Survey map by permission of Ordnance Survey on behalf of The controller of Her Majesty's Stationery Office. ©Crown Copyright Ordnance Survey. National Grid Electricity - 100024241. National Grid Gas -100024886  
© Local Government Information House Limited copyright and database rights 2018





**LEGEND**

ORDER LIMITS

SECTION OUTLINES

RESIDUAL EFFECT

- MAJOR
- MODERATE
- MINOR

MAJOR

MODERATE

MINOR

A	23/08/2018	ENVIRONMENTAL STATEMENT	JB	JF	CC
Rev	Date	Description	GIS	Chk	App

**nationalgrid**

Scheme: NORTH WALES CONNECTION PROJECT

Document Number: 5.19.1.1

Document Title: FIGURE 19.1  
RESIDUAL INTRA-PROJECT EFFECTS CONSTRUCTION  
SECTION F

Creator: JB	Date: 23/08/2018	Checker: JF	Date: 23/08/2018	Approver: CC	Date: 23/08/2018
Document Type: FIGURE	Scale: 1:5,000	Format: A3	Sheets: 29 of 29	Rev: A	

Contains OS data © Crown copyright and database right 2018.  
Background Mapping Information has been reproduced from the Ordnance Survey map by permission of Ordnance Survey on behalf of The controller of Her Majesty's Stationery Office. ©Crown Copyright Ordnance Survey. National Grid Electricity - 100024241. National Grid Gas -100024886  
© Local Government Information House Limited copyright and database rights 2018

